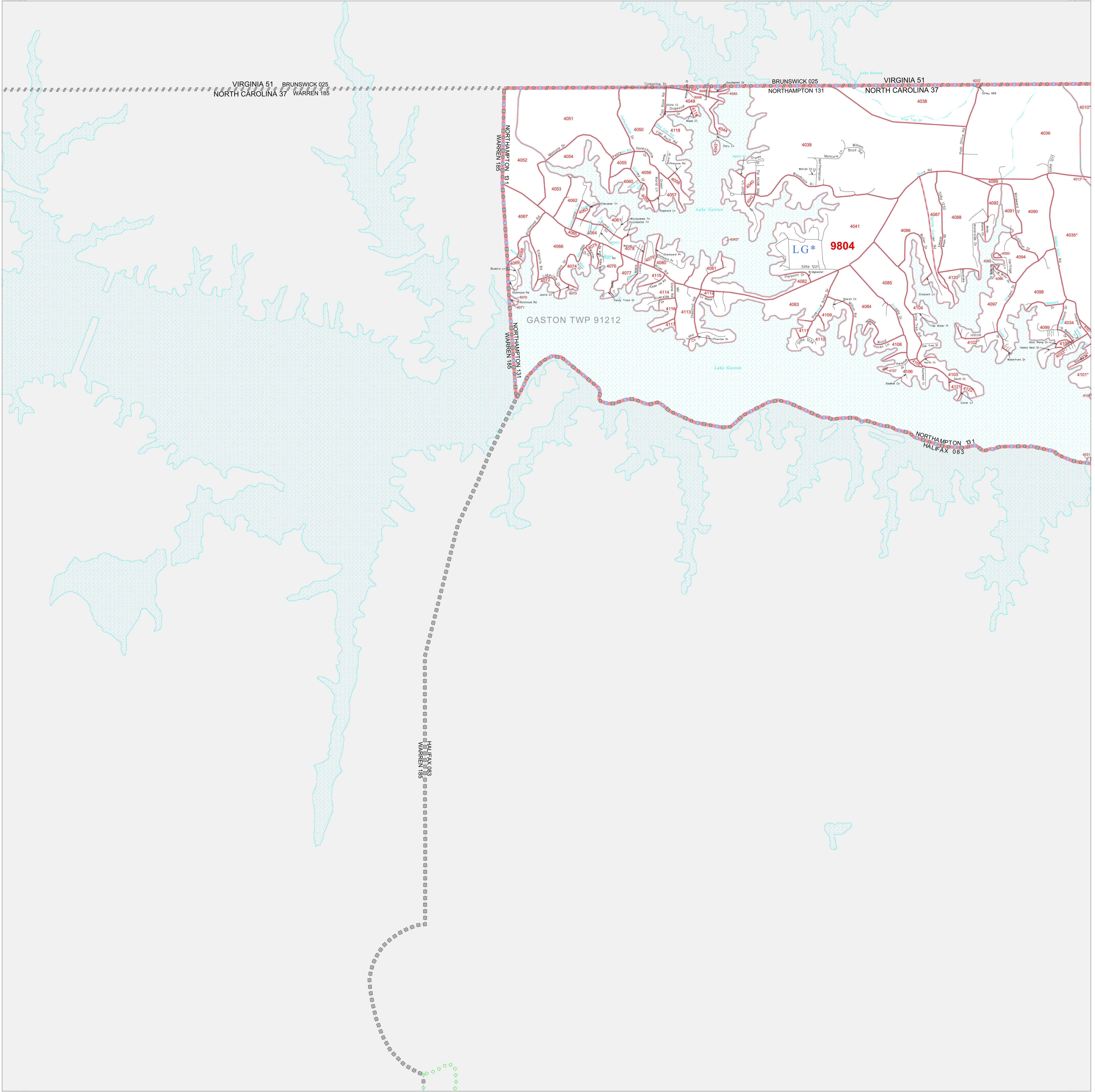


P. L. 94-171 COUNTY BLOCK MAP (CENSUS 2000)

36 555277N  
77 975459W

36 555277N  
77 975459W



**GEOGRAPHIC AREAS LEGEND**

SYMBOL	NAME STYLE
*****	INTERNATIONAL
*****	AIR (FEDERAL)
*****	SDA/SA
*****	TRIBAL SUBDIVISION
//////	STATE
■■■■■	COUNTY
●●●●●	MINOR CIVIL DIV.¹
■■■■■	Incorporated Place¹
■■■■■	Census Designated Place¹
-----	Corporate Offset Boundary
●●●●●	Voting District²
■■■■■	Census Tract
■■■■■	BLOCK³
■	Military
■	Inset
■	Out Area

Abbreviation Reference: AIR = American Indian Reservation; SDA/SA = State Designated American Indian Statistical Area; Tribal Subdivision = American Indian Tribal Subdivision

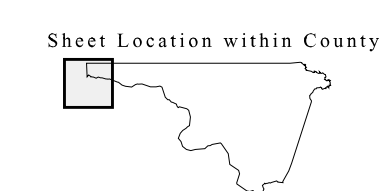
1 A \* \* following a place name indicates that the place is consistent with a MCD. A \* \* indicates that the place is also a false MCD. In both cases, the MCD name is shown only when it differs from the place name.

2 A \* \* following a VTD code indicates an actual voting district. Its absence indicates that the VTD is a pseudo voting district or no information is available as to its status.

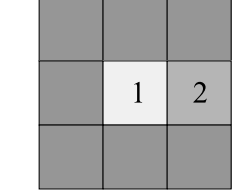
3 A \* \* following a block number indicates that the block number is repeated elsewhere in the block.

36 422512N  
77 975459W

36 422512N  
77 975459W



Key to Adjacent Sheets



ST: North Carolina (37)  
COU: Northampton (131)  
SHEET 1 OF 12 PARENT SHEETS

All legal boundaries and names are as of January 1, 2000. The boundaries shown on this map are for Census Bureau statistical data collection and tabulation purposes only; their depiction and designation for statistical purposes does not constitute a determination of jurisdictional authority or rights of ownership or entitlement. U.S. DEPARTMENT OF COMMERCE Economics and Statistics Administration U.S. Census Bureau

