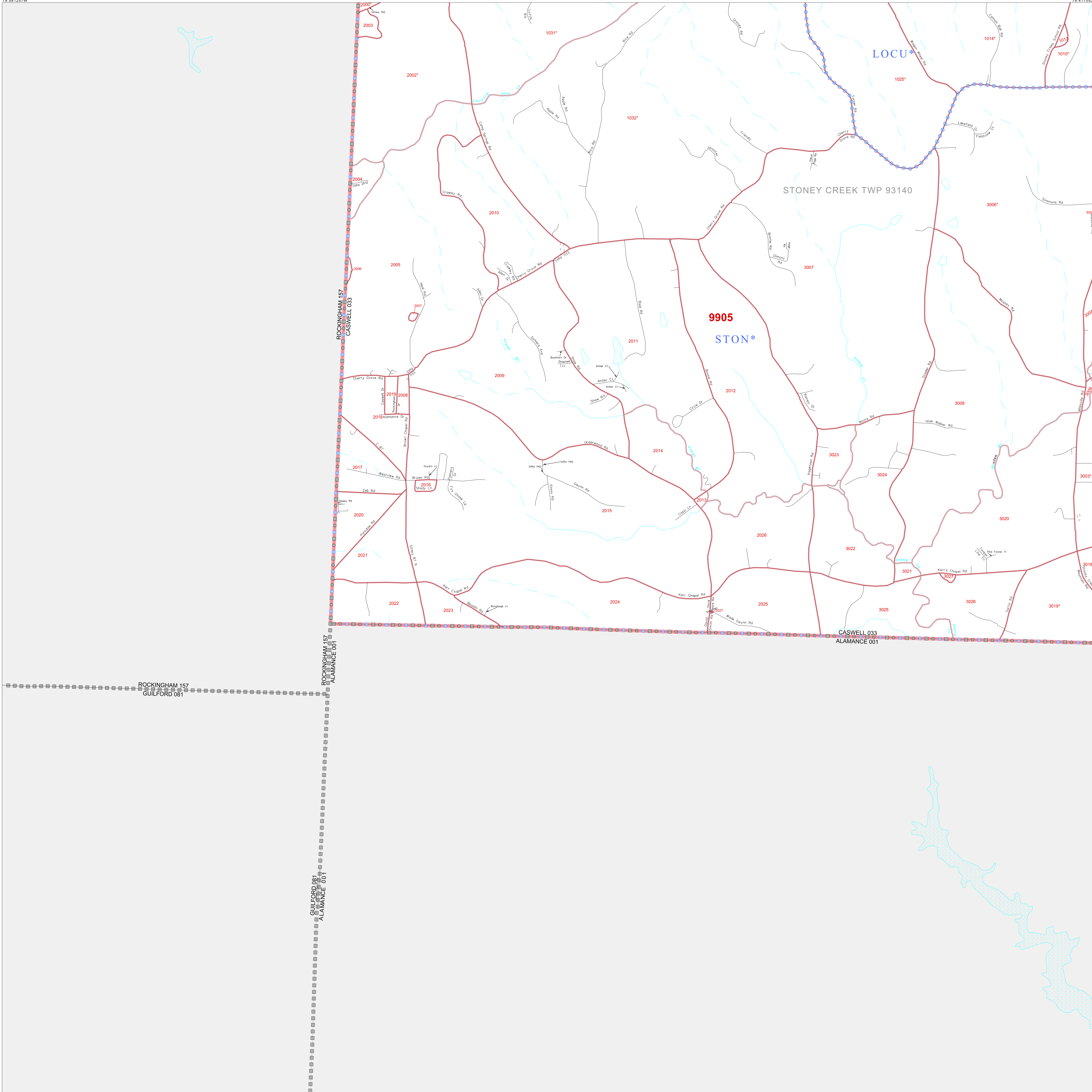


P. L. 94-171 COUNTY BLOCK MAP (CENSUS 2000)

36 192783N  
79 581257W

36 192783N  
79 581257W



**GEOGRAPHIC AREAS LEGEND**

| SYMBOL    | NAME STYLE                |
|-----------|---------------------------|
| ☆☆☆☆☆     | INTERNATIONAL             |
| ★ ★ ★ ★ ★ | AIR (FEDERAL)             |
| ◇ ◇ ◇ ◇ ◇ | SDA/ISA                   |
| ○ ○ ○ ○ ○ | TRIBAL SUBDIVISION        |
|           | STATE                     |
| ▣ ▣ ▣ ▣ ▣ | COUNTY                    |
| ⊠ ⊠ ⊠ ⊠ ⊠ | MINOR CIVIL DIV.¹         |
| ■ ■ ■ ■ ■ | Incorporated Place¹       |
| ▨ ▨ ▨ ▨ ▨ | Census Designated Place¹  |
| -----     | Corporate Offset Boundary |
| ● ● ● ● ● | Voting District²          |
| — — — — — | Census Tract              |
| — — — — — | BLOCK³                    |
| ⚡         | Military                  |
| Inset     | Inset                     |
| Out Area  | Out Area                  |

Abbreviation Reference: AIR = American Indian Reservation; SDA/ISA = State Designated American Indian Statistical Area; Tribal Subdivision = American Indian Tribal Subdivision

1 A \* \* following a place name indicates that the place is coterminous with a MCD. A \* \* indicates that the place is also a false MCD. In both cases, the MCD name is shown only when it differs from the place name.

2 A \* \* following a VTD code indicates an actual voting district. Its absence indicates that the VTD is a pseudo voting district or no information is available as to its status.

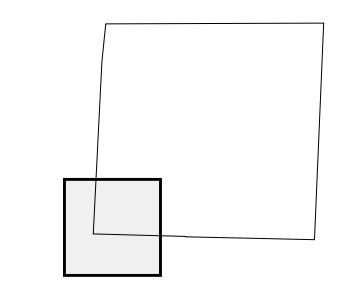
3 A \* \* following a block number indicates that the block number is repeated elsewhere in the block.

36 192783N  
79 581257W

36 192783N  
79 581257W




Sheet Location within County



Key to Adjacent Sheets



ST: North Carolina (37)  
COU: Caswell (033)  
SHEET 7 OF 9 PARENT SHEETS



All legal boundaries and names are as of January 1, 2000. The boundaries shown on this map are for Census Bureau statistical data collection and tabulation purposes only; their depiction and designation for statistical purposes does not constitute a determination of jurisdictional authority or rights of ownership or entitlement. U.S. DEPARTMENT OF COMMERCE Economics and Statistics Administration U.S. Census Bureau