

P. L. 94-171 COUNTY BLOCK MAP (CENSUS 2000)

35 456876N
81 797013W

35 456876N
81 895690W

GEOGRAPHIC AREAS LEGEND


SYMBOL	NAME STYLE
☆☆☆☆☆	INTERNATIONAL
★ ★ ★ ★ ★	AIR (FEDERAL)
◇ ◇ ◇ ◇ ◇	SDA/SA
○ ○ ○ ○ ○	TRIBAL SUBDIVISION
///////	STATE
■■■■■	COUNTY
● ● ● ● ●	MINOR CIVIL DIV. ¹
■ ■ ■ ■ ■	Incorporated Place ¹
■ ■ ■ ■ ■	Census Designated Place ¹
-----	Corporate Offset Boundary
● ● ● ● ●	Voting District ²
■ ■ ■ ■ ■	Census Tract
■ ■ ■ ■ ■	BLOCK ³
■ ■ ■ ■ ■	Military
■ ■ ■ ■ ■	Inset
■ ■ ■ ■ ■	Out Area

Abbreviation Reference: AIR = American Indian Reservation; SDA/SA = State Designated American Indian Statistical Area; Tribal Subdivision = American Indian Tribal Subdivision

1 A * * following a place name indicates that the place is consecutive with a MCD. A * * indicates that the place is also a false MCD. In both cases, the MCD name is shown only when it differs from the place name.

2 A * * following a VTD code indicates an actual voting district. Its absence indicates that the VTD is a pseudo voting district or no information is available as to its status.

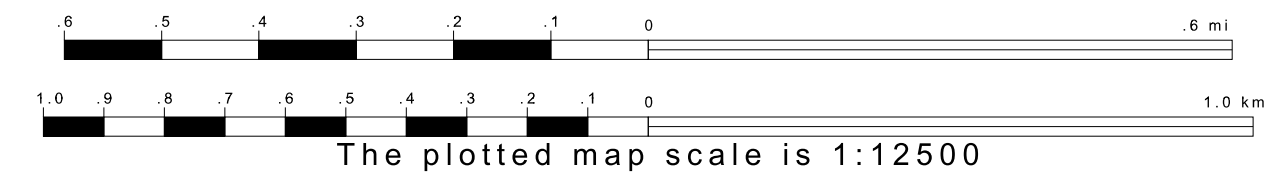
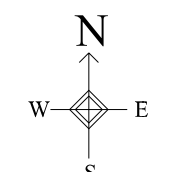
3 A * * following a block number indicates that the block number is repeated elsewhere in the block.



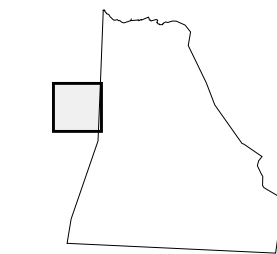
RUTHERFORD 161
 CLEVELAND 045
 9501
 POLKVL*
 9514
 TOWNSHIP 8, POLKVILLE
 93612
 TOWNSHIP 7, SANDY RUN 93584
 LAIT

35 373884N
81 797013W

35 373884N
81 895690W



Sheet Location within County



Key to Adjacent Sheets

3	4
7	8
11	12

ST: North Carolina (37)
 COU: Cleveland (045)
 SHEET 7 OF 25 PARENT SHEETS

All legal boundaries and names are as of January 1, 2000. The boundaries shown on this map are for Census Bureau statistical data collection and tabulation purposes only; their depiction and designation for statistical purposes does not constitute a determination of jurisdictional authority or rights of ownership or entitlement. U.S. DEPARTMENT OF COMMERCE Economics and Statistics Administration U.S. Census Bureau

