

P. L. 94-171 COUNTY BLOCK MAP (CENSUS 2000)

36 555437N
76 339128W

36 555437N
76 175139W

VIRGINIA 51 CHESAPEAKE 550
NORTH CAROLINA 37 CAMDEN 029

CHESAPEAKE 550
CURRITUCK 053

VIRGINIA 51
NORTH CAROLINA 37

CAMDEN 028
PASQUOTAUNK 199

GEOGRAPHIC AREAS LEGEND

SYMBOL	NAME STYLE
☆☆☆☆☆	INTERNATIONAL
★ ★ ★ ★ ★	AIR (FEDERAL)
◇ ◇ ◇ ◇ ◇	SDA/ISA
○ ○ ○ ○ ○	TRIAL SUBDIVISION
///////	STATE
■■■■■	COUNTY
□ □ □ □ □	MINOR CIVIL DIV.¹
■■■■■	Incorporated Place¹
■■■■■	Census Designated Place¹
-----	Corporate Offset Boundary
● ● ● ● ●	Voting District²
■■■■■	Census Tract
■■■■■	BLOCK³
■ ■ ■ ■ ■	Military
■ ■ ■ ■ ■	Inset
■ ■ ■ ■ ■	Out Area

Abbreviation Reference: AIR = American Indian Reservation; SDA/ISA = State Designated American Indian Statistical Area; Tribal Subdivision = American Indian Tribal Subdivision

1 A * * following a place name indicates that the place is coterminous with a MCD. A * * indicates that the place is also a false MCD. In both cases, the MCD name is shown only when it differs from the place name.

2 A * * following a VTD code indicates an actual voting district. Its absence indicates that the VTD is a pseudo voting district or no information is available as to its status.

3 A * * following a block number indicates that the block number is repeated elsewhere in the block.

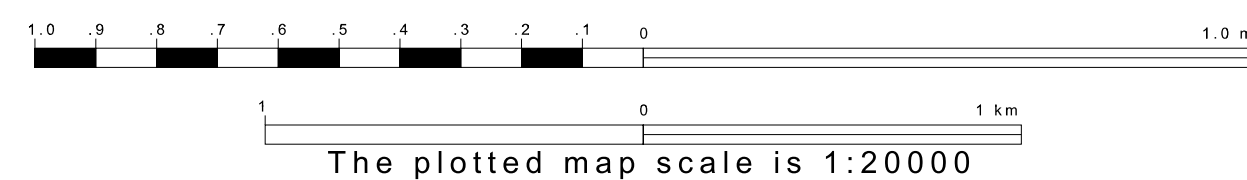
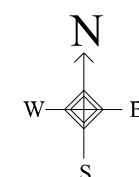
36 422670N
76 339128W

36 422670N
76 175139W

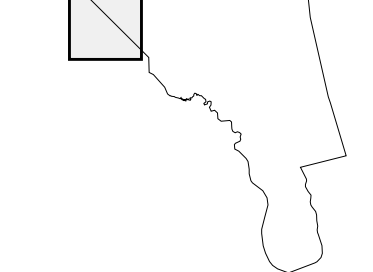
MOYOCK TWP 92176

MY *1102

CURRITUCK 053
CAMDEN 029



Sheet Location within County



Key to Adjacent Sheets



ST: North Carolina (37)
COU: Currituck (053)
SHEET 1 OF 11 PARENT SHEETS

