

P.L. 94-171 COUNTY BLOCK MAP (CENSUS 2000)

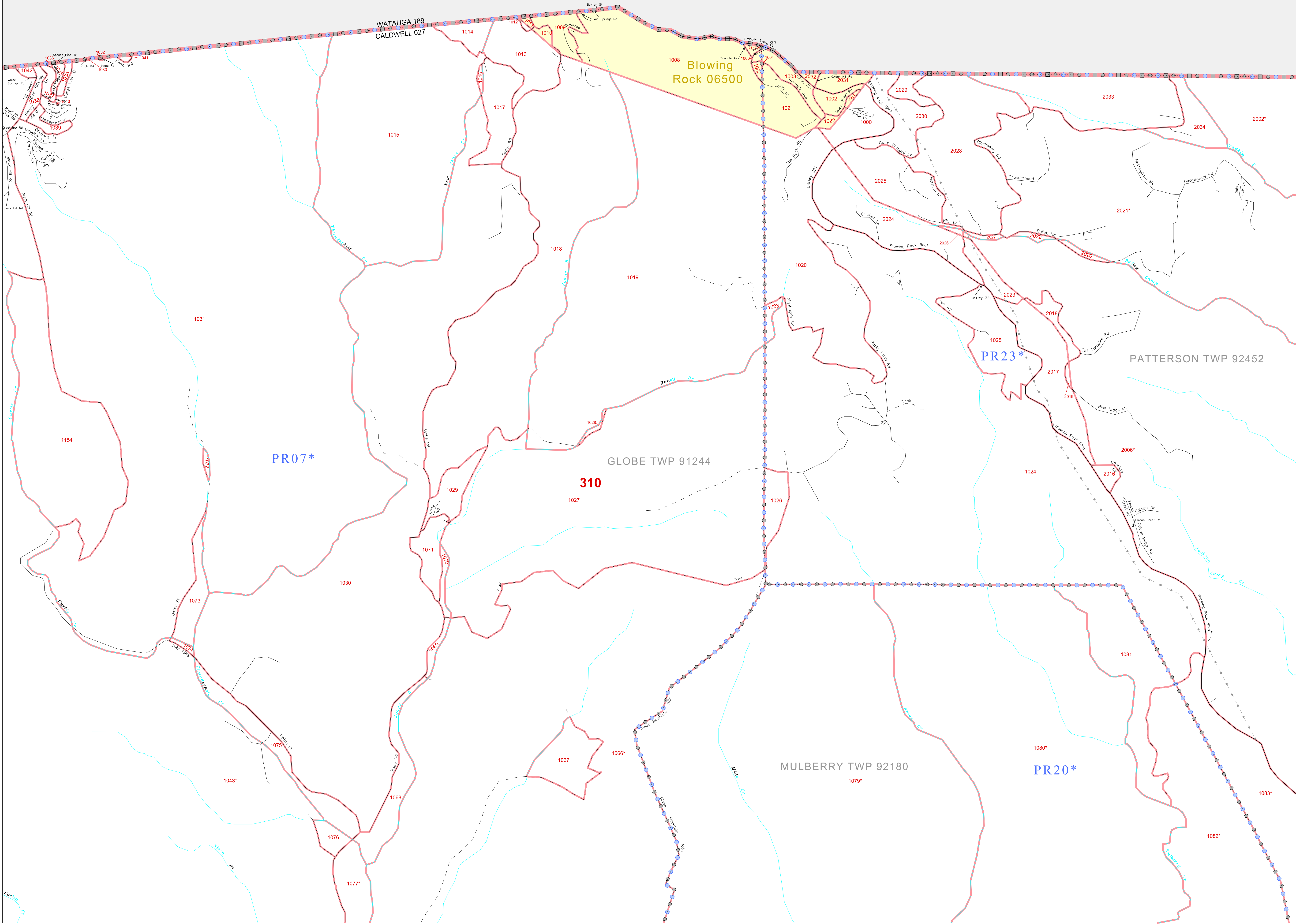
36 147221N
81 723012W

36 147221N
81 620972W

GEOGRAPHIC AREAS LEGEND

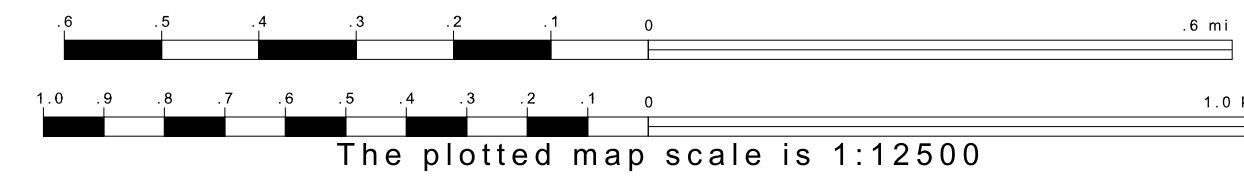
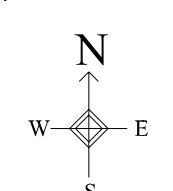
SYMBOL	NAME STYLE
*****	INTERNATIONAL
*****	AIR (FEDERAL)
*****	SDA/SA
*****	TRIBAL SUBDIVISION
//////	STATE
	COUNTY
	MINOR CIVIL DIV. ¹
	Incorporated Place ¹
	Census Designated Place ²
-----	Corporate Offset Boundary
.....	Voting District ³
-----	Census Tract
-----	BLOCK ³
-----	Military
-----	Inset
-----	Out Area

Abbreviation Reference: AIR = American Indian Reservation; SDA/SA = State Designated American Indian Statistical Area; Tribal Subdivision = American Indian Tribal Subdivision
 1 A * * following a place name indicates that the place is consecutive with a MCD. A * * indicates that the place is also a false MCD. In both cases, the MCD name is shown only when it differs from the place name.
 2 A * * following a VTD code indicates an actual voting district. Its absence indicates that the VTD is a pseudo voting district or no information is available as to its status.
 3 A * * following a block number indicates that the block number is repeated elsewhere in the block.

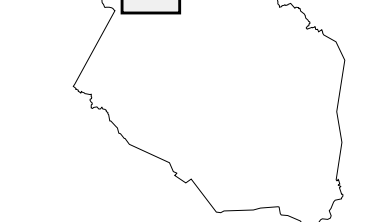


36 064237N
81 723012W

36 064237N
81 620972W



Sheet Location within County



Key to Adjacent Sheets

1	2	3
6	7	8

ST: North Carolina (37)
 COU: Caldwell (027)
 SHEET 2 OF 23 PARENT SHEETS

