

P. L. 94-171 COUNTY BLOCK MAP (CENSUS 2000)

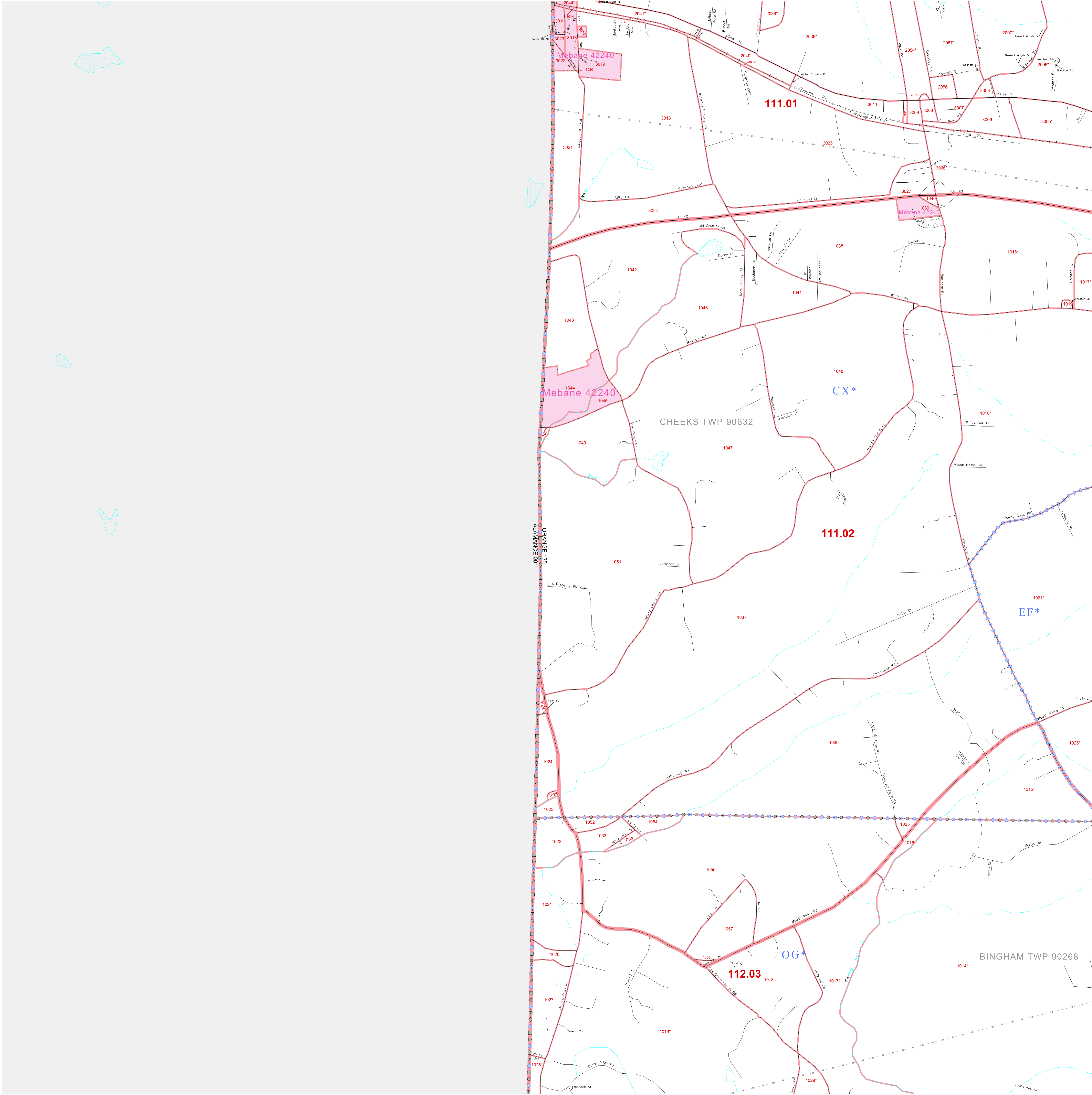
36 09402N  
79 312082W

36 09402N  
79 209876W

GEOGRAPHIC AREAS LEGEND

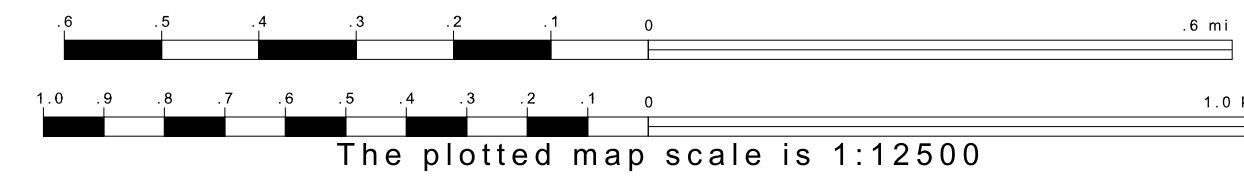
SYMBOL	NAME STYLE
☆☆☆☆☆	INTERNATIONAL
★☆☆☆☆	AIR (FEDERAL)
◇◇◇◇◇	SDA/ISA
◇◇◇◇◇	TRIAL SUBDIVISION
	STATE
▣▣▣▣▣	COUNTY
⊙⊙⊙⊙⊙	MINOR CIVIL DIV. <sup>1</sup>
▭▭▭▭▭	Incorporated Place <sup>1</sup>
▭▭▭▭▭	Census Designated Place <sup>1</sup>
-----	Corporate Offset Boundary
●●●●●	Voting District <sup>2</sup>
▬▬▬▬▬	Census Tract
▬▬▬▬▬	BLOCK <sup>3</sup>
⊠	Military
Inset	Inset
Out Area	Out Area

Abbreviation Reference: AIR = American Indian Reservation; SDA/ISA = State Designated American Indian Statistical Area; Tribal Subdivision = American Indian Tribal Subdivision  
 1 A \* \* following a place name indicates that the place is consecutive with a MCD. A \* \* indicates that the place is also a false MCD. In both cases, the MCD name is shown only when it differs from the place name.  
 2 A \* \* following a VTD code indicates an actual voting district. Its absence indicates that the VTD is a pseudo voting district or no information is available as to its status.  
 3 A \* \* following a block number indicates that the block number is repeated elsewhere in the block.

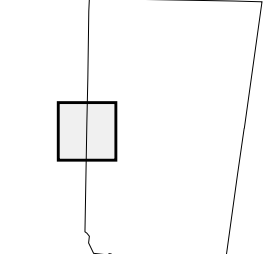


36 011019N  
79 312082W

36 011019N  
79 209876W



Sheet Location within County



Key to Adjacent Sheets

5	6
9	10
13	14

ST: North Carolina (37)  
 COU: Orange (135)  
 SHEET 9 OF 19 PARENT SHEETS



All legal boundaries and names are as of January 1, 2000. The boundaries shown on this map are for Census Bureau statistical data collection and tabulation purposes only; their depiction and designation for statistical purposes does not constitute a determination of jurisdictional authority or rights of ownership or entitlement. U.S. DEPARTMENT OF COMMERCE Economics and Statistics Administration U.S. Census Bureau