

P.L. 94-171 COUNTY BLOCK MAP (CENSUS 2000)

36 175994N
79 312062W

36 176044N
79 208976W

GEOGRAPHIC AREAS LEGEND

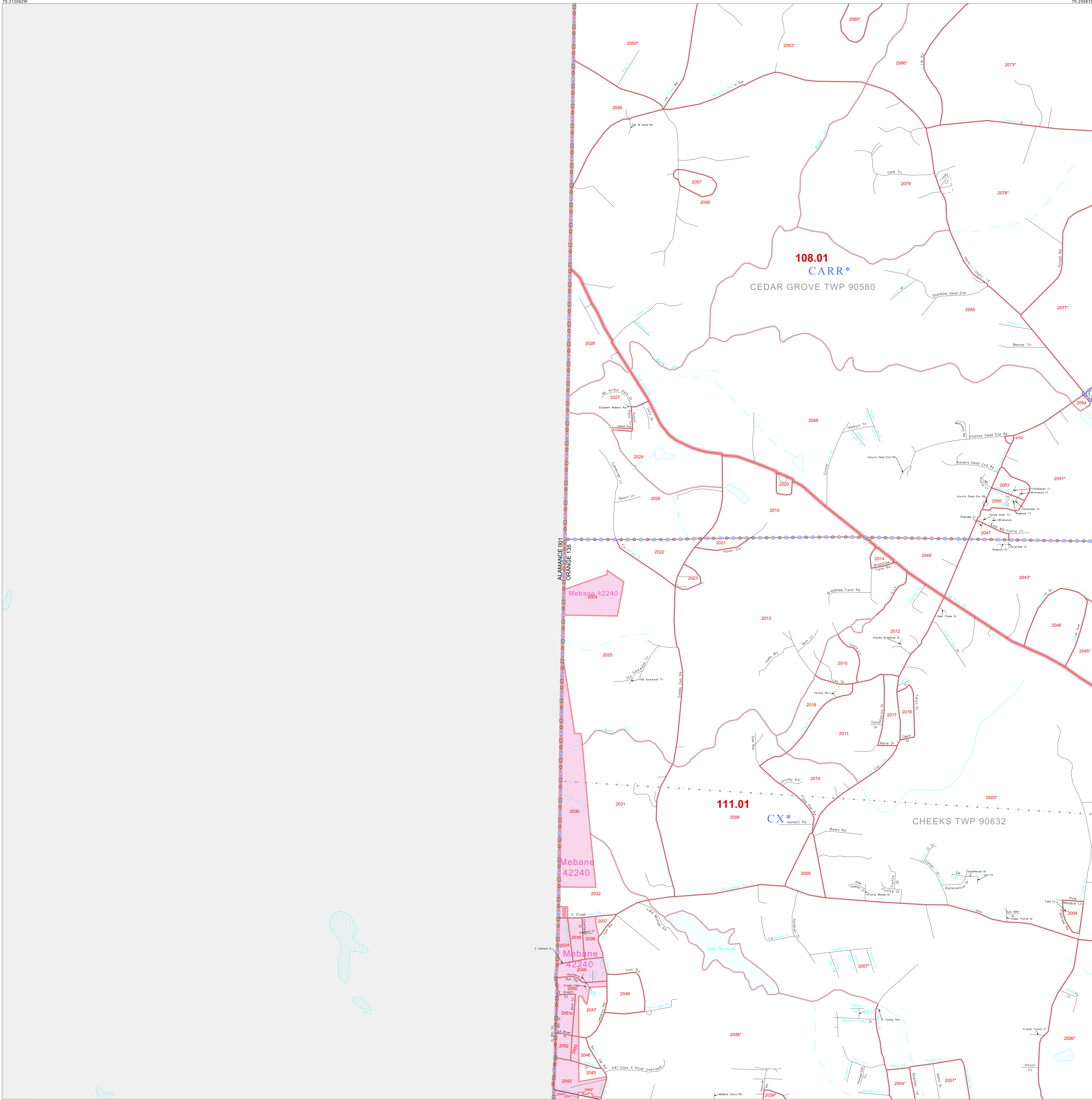
SYMBOL	NAME STYLE
☆☆☆☆☆	INTERNATIONAL
*****	AIR (FEDERAL)
◇◇◇◇◇	SDA/SA
◇◇◇◇◇	TRIBAL SUBDIVISION
	STATE
	COUNTY
	MINOR CIVIL DIV. ¹
	Incorporated Place ¹
	Census Designated Place ¹
-----	Corporate Offset Boundary
●●●●●	Voting District ²
====	Census Tract
====	BLOCK ³
-----	Military
-----	Inset
-----	Out Area

Abbreviation Reference: AIR = American Indian Reservation; SDA/SA = State Designated American Indian Statistical Area; Tribal Subdivision = American Indian Tribal Subdivision

1 A * * following a place name indicates that the place is consecutive with a MCD. A * * indicates that the place is also a MCD. In both cases, the MCD name is shown only when it differs from the place name.

2 A * * following a VTD code indicates an actual voting district. Its absence indicates that the VTD is a pseudo voting district or no information is available as to its status.

3 A * * following a block number indicates that the block number is repeated elsewhere in the block.



ALAMANCE 001
ORANGE 135

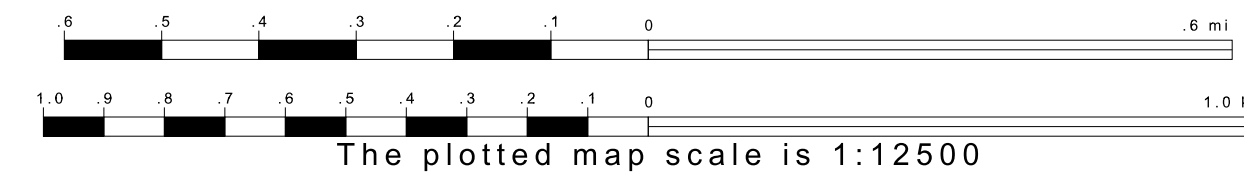
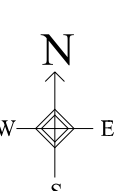
Mebane 42240
2024

Mebane 42240

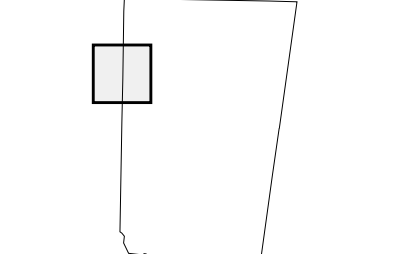
Mebane 42240

36 094002N
79 312062W

36 094002N
79 208976W



Sheet Location within County



Key to Adjacent Sheets

1	2
5	6
9	10

ST: North Carolina (37)
COU: Orange (135)
SHEET 5 OF 19 PARENT SHEETS

