

GEOGRAPHIC AREAS LEGEND

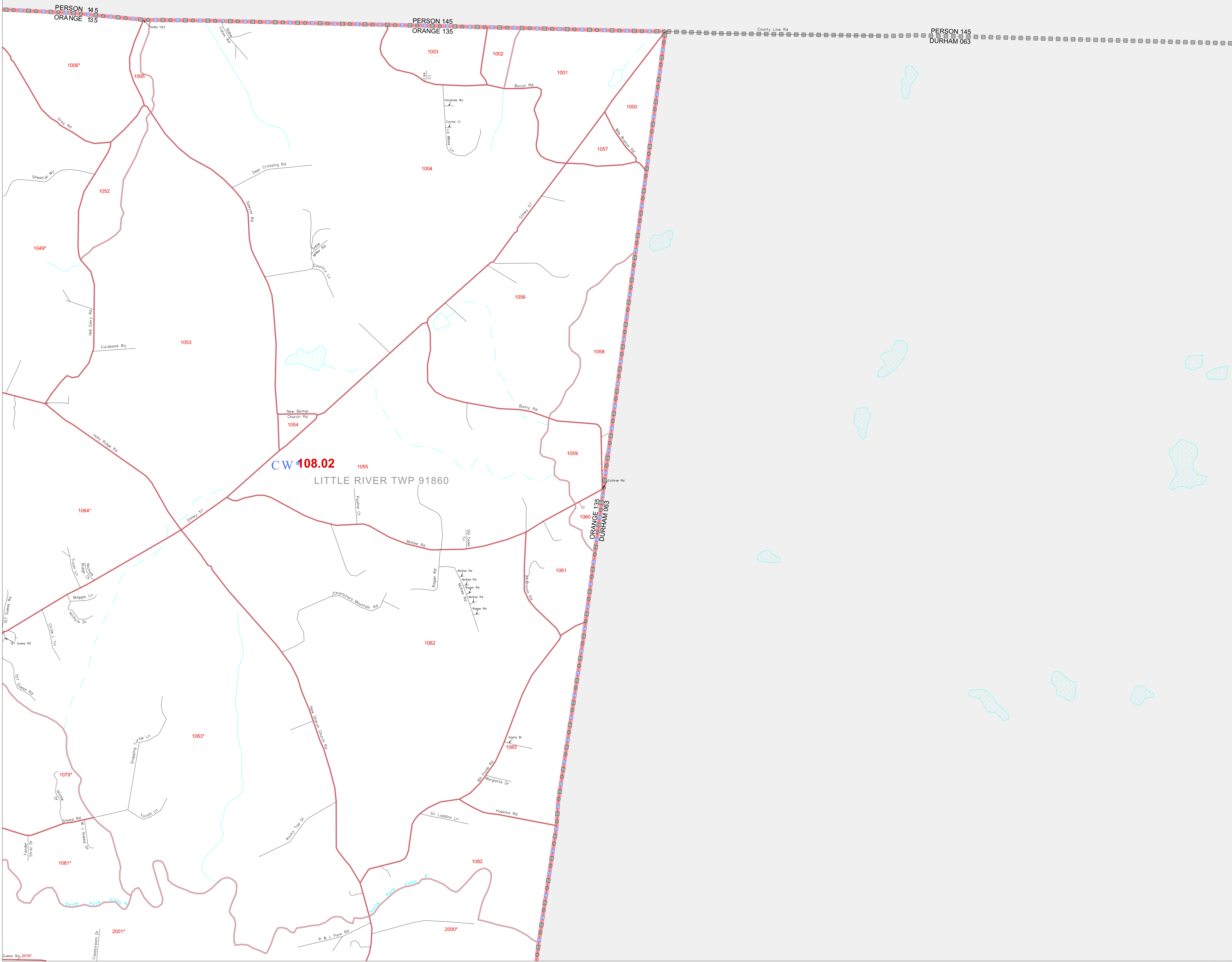
| SYMBOL | NAME STYLE |
|--------|--------------------------------------|
| ***** | INTERNATIONAL |
| ***** | AIR (FEDERAL) |
| ***** | SDA/SA |
| ***** | TRIBAL SUBDIVISION |
| ////// | STATE |
| | COUNTY |
| ----- | MINOR CIVIL DIV. ¹ |
| ----- | Incorporated Place ¹ |
| ----- | Census Designated Place ¹ |
| ----- | Corporate Offset Boundary |
| | Voting District ² |
| ----- | Census Tract |
| ----- | BLOCK ³ |
| ----- | Military |
| ----- | Inset |
| ----- | Out Area |

Abbreviation Reference: AIR = American Indian Reservation; SDA/SA = State Designated American Indian Statistical Area; Tribal Subdivision = American Indian Tribal Subdivision

1 A * * following a place name indicates that the place is consecutive with a MCD. A * * indicates that the place is also a false MCD. In both cases, the MCD name is shown only when it differs from the place name.

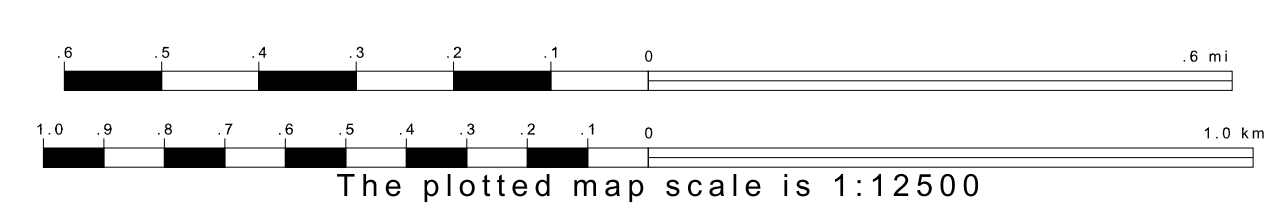
2 A * * following a VTD code indicates an actual voting district. Its absence indicates that the VTD is a pseudo voting district or no information is available as to its status.

3 A * * following a block number indicates that the block number is repeated elsewhere in the block.

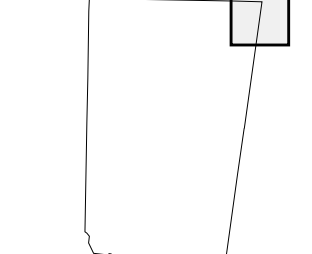


36 259967N
78 003506W

36 259967N
78 003521W



Sheet Location within County



Key to Adjacent Sheets

| | |
|---|---|
| 3 | 4 |
| 7 | 8 |

ST: North Carolina (37)
 COU: Orange (135)
 SHEET 4 OF 19 PARENT SHEETS

