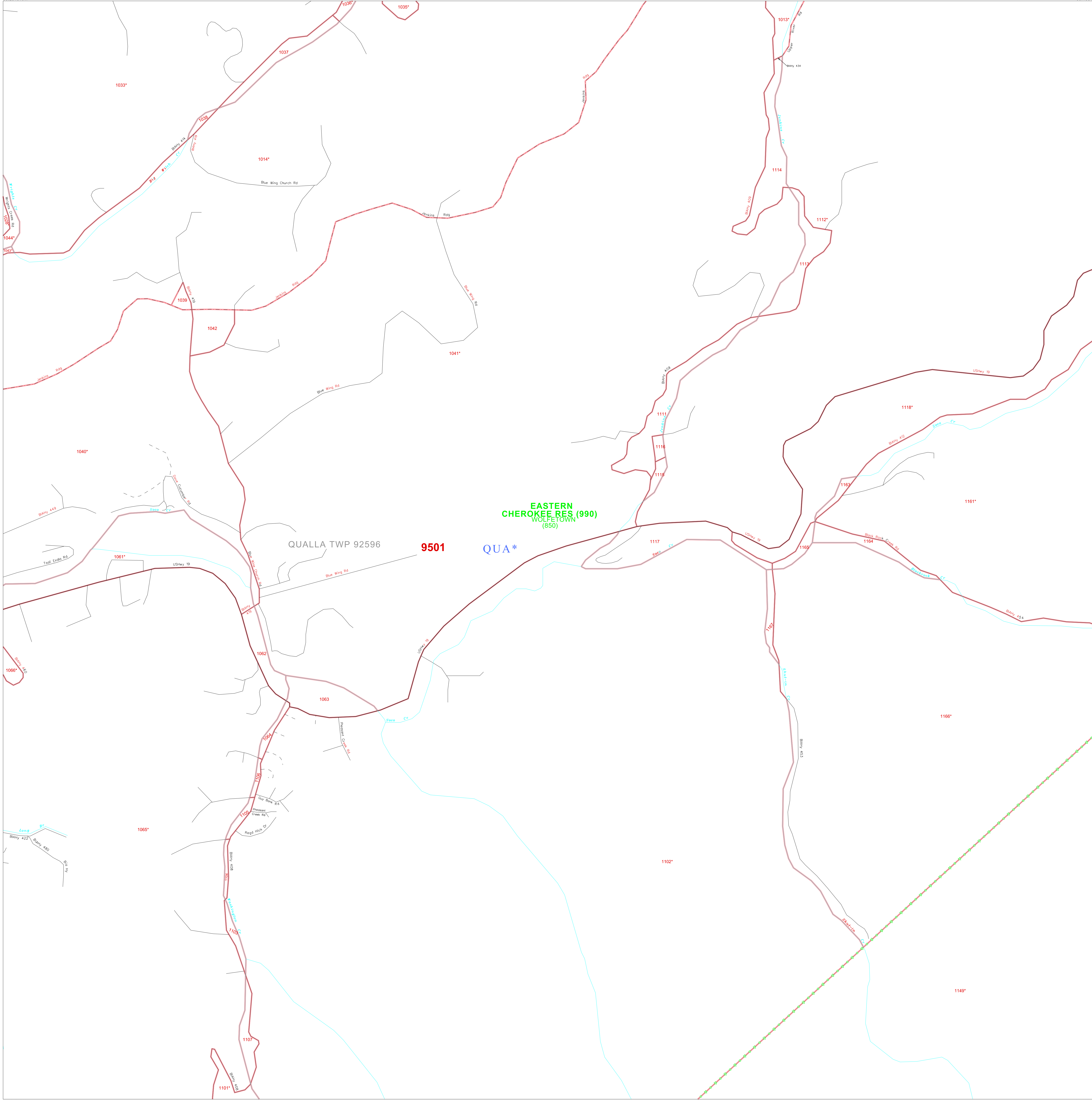


P. L. 94-171 COUNTY BLOCK MAP (CENSUS 2000)

35 495197N
83 254819W

35 495197N
83 198150W



GEOGRAPHIC AREAS LEGEND

| SYMBOL | NAME STYLE |
|--------|---------------------------|
| ☆☆☆☆ | INTERNATIONAL |
| ☆☆☆☆☆ | AIR (FEDERAL) |
| ◇◇◇◇◇ | SDA/SA |
| ◇◇◇◇◇ | TRIBAL SUBDIVISION |
| ////// | STATE |
| ■■■■■ | COUNTY |
| □□□□□ | MINOR CIVIL DIV.¹ |
| ■■■■■ | Incorporated Place¹ |
| ■■■■■ | Census Designated Place¹ |
| ----- | Corporate Offset Boundary |
| ●●●●● | Voting District² |
| ■■■■■ | Census Tract |
| ■■■■■ | BLOCK³ |

Abbreviation Reference: AIR = American Indian Reservation; SDA/SA = State Designated American Indian Statistical Area; Tribal Subdivision = American Indian Tribal Subdivision

1 A * * following a place name indicates that the place is coterminous with a MCD. A * * indicates that the place is also a false MCD. In both cases, the MCD name is shown only when it differs from the place name.

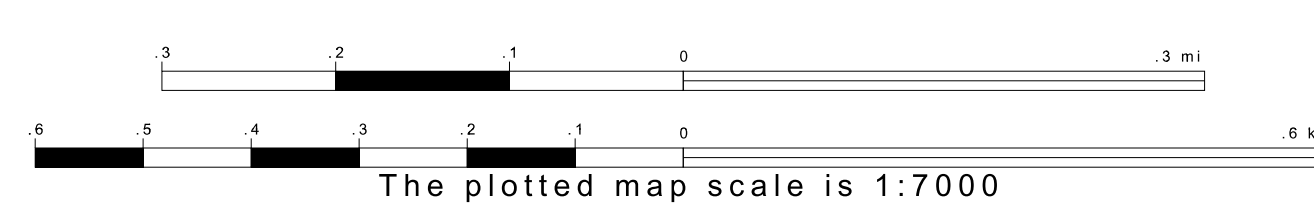
2 A * * following a VTD code indicates an actual voting district. Its absence indicates that the VTD is a pseudo voting district or no information is available as to its status.

3 A * * following a block number indicates that the block number is repeated elsewhere in the block.

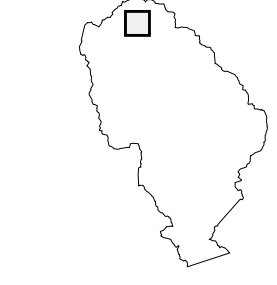
Military: [] Inset [] Out Area

35 448723N
85 254819W

35 448723N
83 198150W



Sheet Location within County



Key to Adjacent Sheets

| | | |
|----|----|----|
| 1 | 2 | 3 |
| 5 | 6 | 7 |
| 10 | 11 | 12 |

ST: North Carolina (37)
 COU: Jackson (099)
 SHEET 6 OF 66 PARENT SHEETS



All legal boundaries and names are as of January 1, 2000. The boundaries shown on this map are for Census Bureau statistical data collection and tabulation purposes only; their depiction and designation for statistical purposes does not constitute a determination of jurisdictional authority or rights of ownership or entitlement. U.S. DEPARTMENT OF COMMERCE Economics and Statistics Administration U.S. Census Bureau