

P. L. 94-171 COUNTY BLOCK MAP (CENSUS 2000)

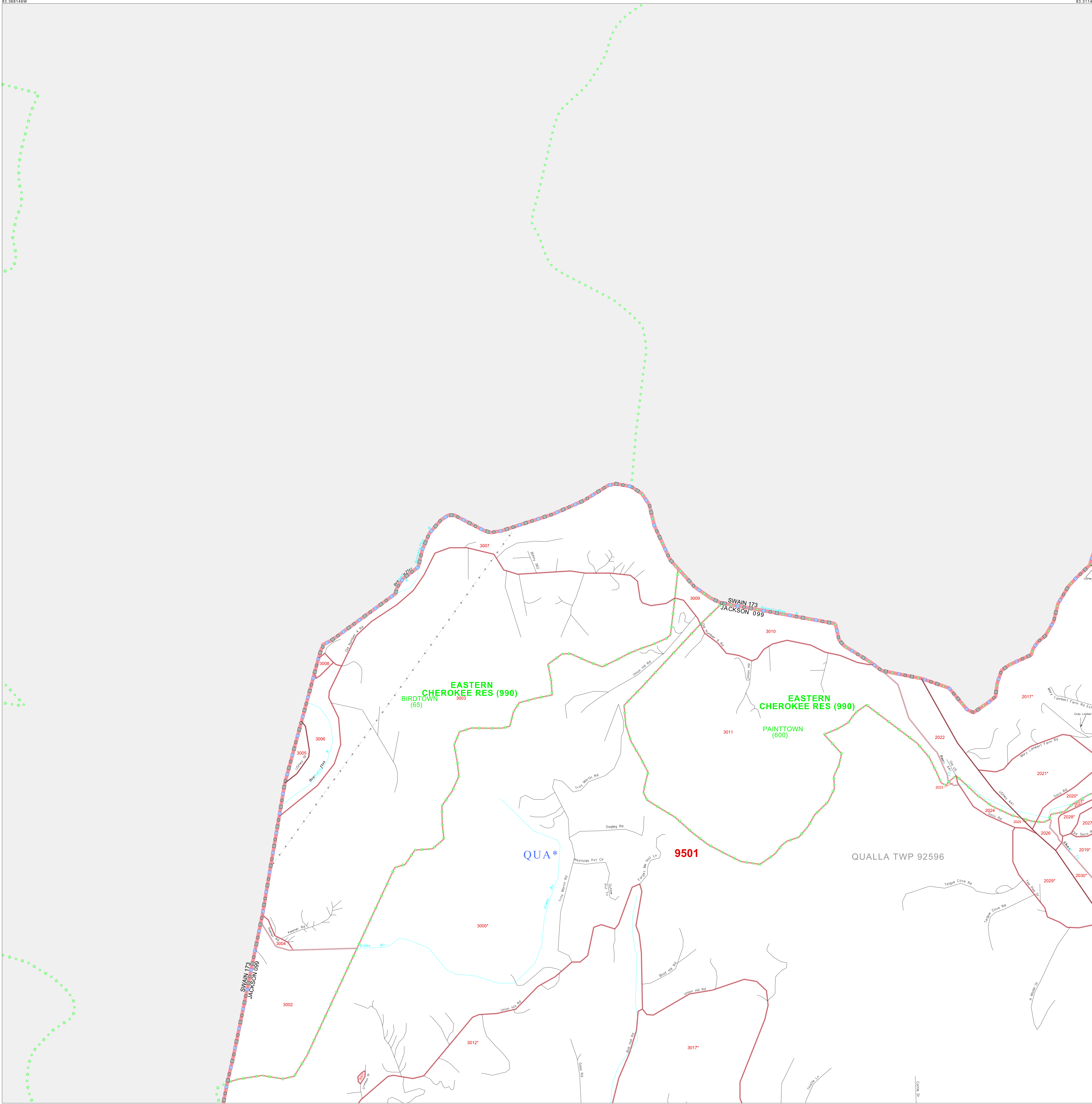
35 495197N
83 368146W

35 495197N
83 311482W

GEOGRAPHIC AREAS LEGEND

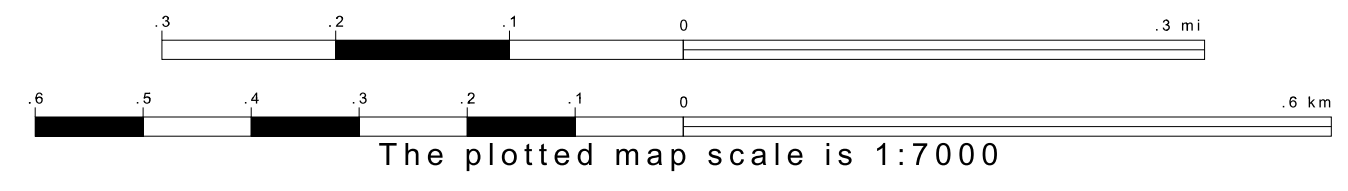
SYMBOL	NAME STYLE
☆ ☆ ☆ ☆ ☆	INTERNATIONAL
★ ★ ★ ★ ★	AIR (FEDERAL)
◇ ◇ ◇ ◇ ◇	SDA/SA
○ ○ ○ ○ ○	TRIBAL SUBDIVISION
//// ////	STATE
■■ ■■ ■■	COUNTY
□ □ □ □	MINOR CIVIL DIV.¹
■ ■ ■ ■	Incorporated Place¹
■ ■ ■ ■	Census Designated Place¹
⋯ ⋯ ⋯	Corporate Offset Boundary
● ● ● ● ●	Voting District²
— — — — —	Census Tract
— — — — —	BLOCK³
⊠ ⊠ ⊠ ⊠	Military
⊠ ⊠ ⊠ ⊠	Inset
⊠ ⊠ ⊠ ⊠	Out Area

Abbreviation Reference: AIR = American Indian Reservation; SDA/SA = State Designated American Indian Statistical Area; Tribal Subdivision = American Indian Tribal Subdivision
 1 A * * following a place name indicates that the place is coterminous with a MCD. A * * indicates that the place is also a MCD. In both cases, the MCD name is shown only when it differs from the place name.
 2 A * * following a VTD code indicates an actual voting district. Its absence indicates that the VTD is a pseudo voting district or no information is available as to its status.
 3 A * * following a block number indicates that the block number is repeated elsewhere in the block.

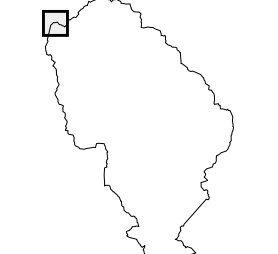


35 448721N
83 368146W

35 448721N
83 311482W



Sheet Location within County



Key to Adjacent Sheets

	1
4	5
9	10

ST: North Carolina (37)
 COU: Jackson (099)
 SHEET 4 OF 66 PARENT SHEETS



All legal boundaries and names are as of January 1, 2000. The boundaries shown on this map are for Census Bureau statistical data collection and tabulation purposes only; their depiction and designation for statistical purposes does not constitute a determination of jurisdictional authority or rights of ownership or entitlement. U.S. DEPARTMENT OF COMMERCE Economics and Statistics Administration U.S. Census Bureau