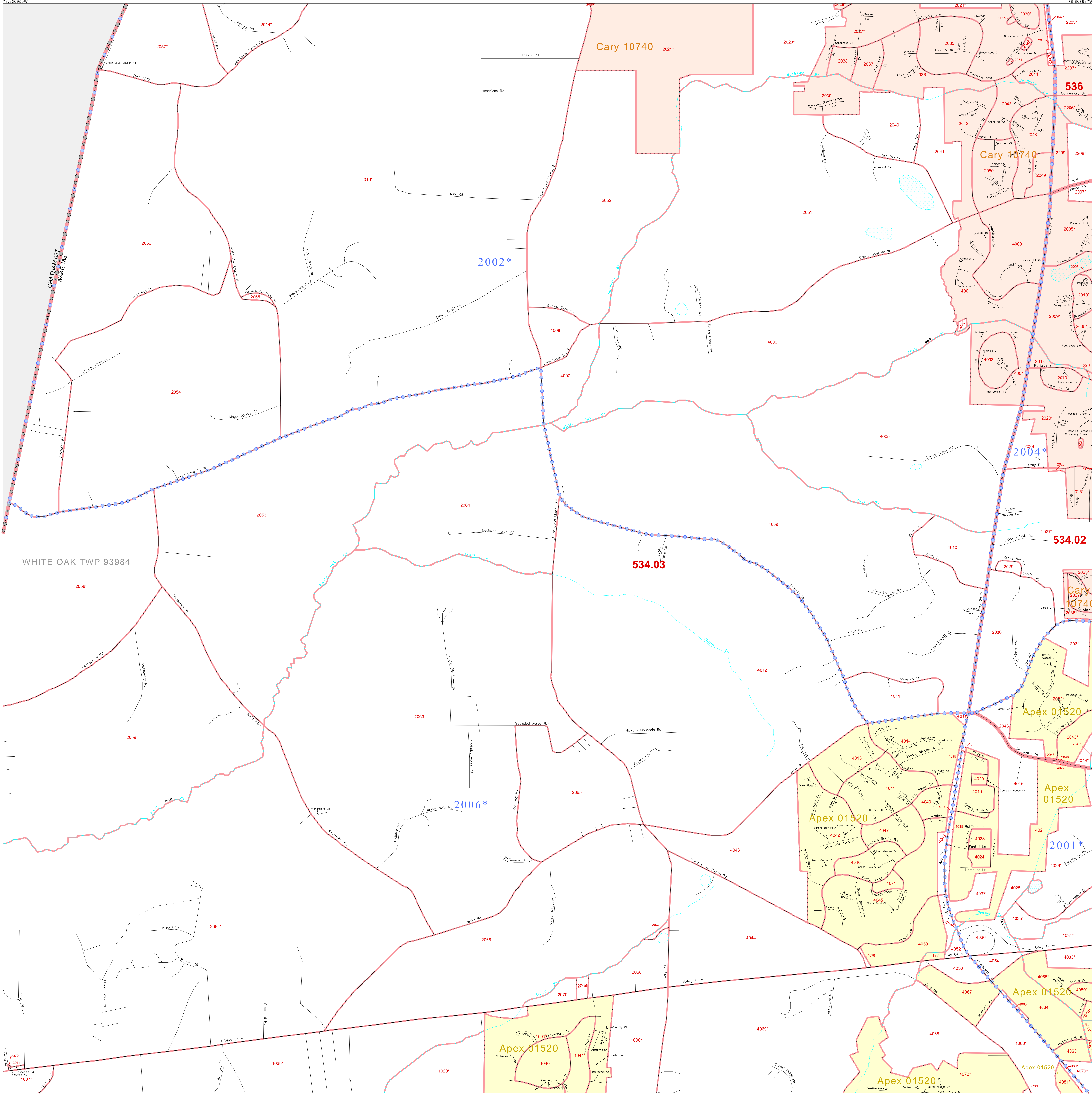


P. L. 94-171 COUNTY BLOCK MAP (CENSUS 2000)

35 797692N
78 938950W

35 797692N
78 887687W



GEOGRAPHIC AREAS LEGEND

SYMBOL	NAME STYLE
☆☆☆☆☆	INTERNATIONAL
★ ★ ★ ★ ★	AIR (FEDERAL)
◆ ◆ ◆ ◆ ◆	SDA/ISA
◇ ◇ ◇ ◇ ◇	TRIBAL SUBDIVISION
▨ ▨ ▨ ▨ ▨	STATE
▩ ▩ ▩ ▩ ▩	COUNTY
⊠ ⊠ ⊠ ⊠ ⊠	MINOR CIVIL DIV.¹
■ ■ ■ ■ ■	Incorporated Place¹
□ □ □ □ □	Census Designated Place¹
— · — · — ·	Corporate Offset Boundary
— ● — ● — ●	Voting District²
— ■ — ■ — ■	Census Tract
— □ — □ — □	BLOCK³
⚡	Military
Inset	Inset
Out Area	Out Area

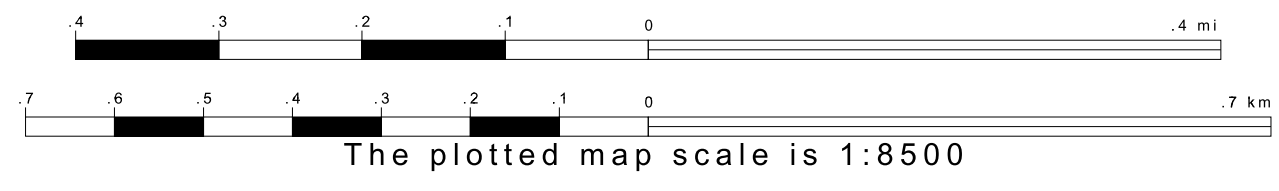
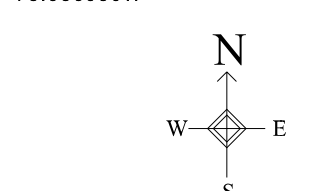
Abbreviation Reference: AIR = American Indian Reservation; SDA/ISA = State Designated American Indian Statistical Area; Tribal Subdivision = American Indian Tribal Subdivision.

1 A * * following a place name indicates that the place is coterminous with a MCD. A * * indicates that the place is also a false MCD. In both cases, the MCD name is shown only when it differs from the place name.

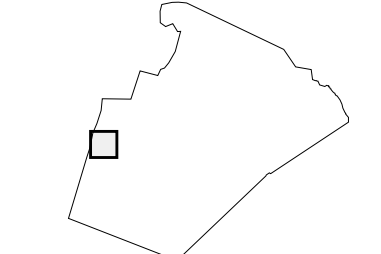
2 A * * following a VTD code indicates an actual voting district. Its absence indicates that the VTD is a pseudo voting district or no information is available as to its status.

3 A * * following a block number indicates that the block number is repeated elsewhere in the block.

WHITE OAK TWP 93984



Sheet Location within County



Key to Adjacent Sheets

28	29
38	39
49	50

ST: North Carolina (37)
COU: Wake (183)
SHEET 39 OF 77 PARENT SHEETS

All legal boundaries and names are as of January 1, 2000. The boundaries shown on this map are for Census Bureau statistical data collection and tabulation purposes only; their depiction and designation for statistical purposes does not constitute a determination of jurisdictional authority or rights of ownership or entitlement. U.S. DEPARTMENT OF COMMERCE Economics and Statistics Administration U.S. Census Bureau

