

P. L. 94-171 COUNTY BLOCK MAP (CENSUS 2000)

36 023414N
78 729160W

36 023414N
78 659897W

GEOGRAPHIC AREAS LEGEND

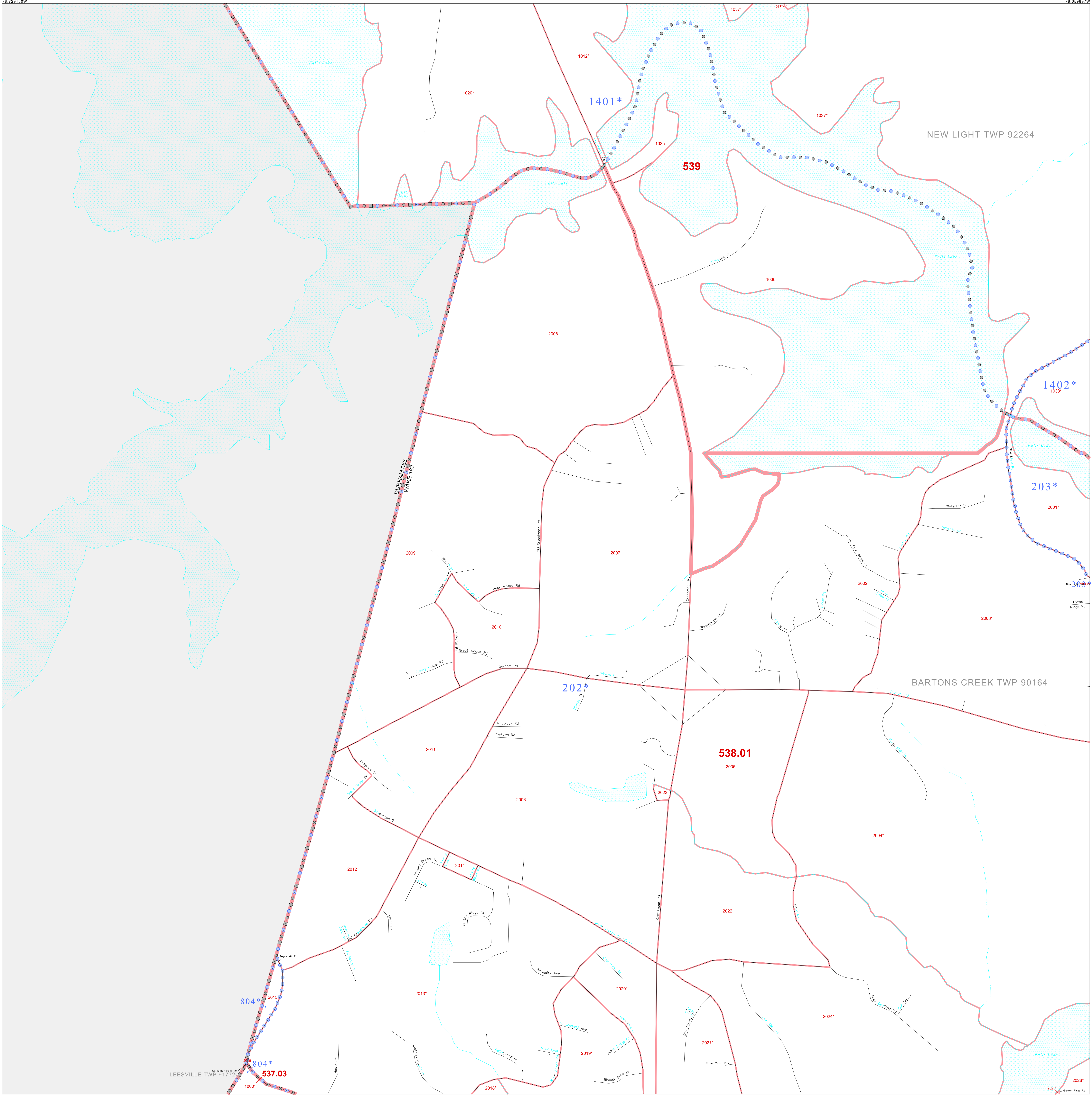
| SYMBOL | NAME STYLE |
|--------|---------------------------|
| ***** | INTERNATIONAL |
| ***** | AIR (FEDERAL) |
| ***** | SDA/ISA |
| ***** | TRIBAL SUBDIVISION |
| ////// | STATE |
| | COUNTY |
| | MINOR CIVIL DIV.¹ |
| | Incorporated Place¹ |
| | Census Designated Place¹ |
| ----- | Corporate Offset Boundary |
| | Voting District² |
| ----- | Census Tract |
| ----- | BLOCK³ |
| ----- | Military |
| ----- | Inset |
| ----- | Out Area |

Abbreviation Reference: AIR = American Indian Reservation; SDA/ISA = State Designated American Indian Statistical Area; Tribal Subdivision = American Indian Tribal Subdivision

1 A * * following a place name indicates that the place is consistent with a MCD. A * * indicates that the place is also a false MCD. In both cases, the MCD name is shown only when it differs from the place name.

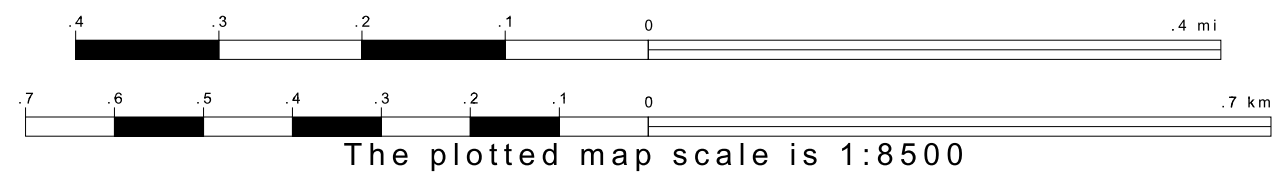
2 A * * following a VTD code indicates an actual voting district. Its absence indicates that the VTD is a pseudo voting district or no information is available as to its status.

3 A * * following a block number indicates that the block number is repeated elsewhere in the block.

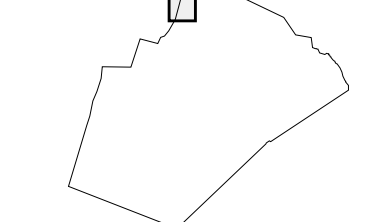


35 965984N
78 729160W

35 965984N
78 659897W



Sheet Location within County



Key to Adjacent Sheets

| | | |
|----|----|----|
| 1 | 2 | 3 |
| 4 | 5 | 6 |
| 11 | 12 | 13 |

ST: North Carolina (37)
 COU: Wake (183)
 SHEET 5 OF 77 PARENT SHEETS



All legal boundaries and names are as of January 1, 2000. The boundaries shown on this map are for Census Bureau statistical data collection and tabulation purposes only; their depiction and designation for statistical purposes does not constitute a determination of jurisdictional authority or rights of ownership or entitlement. U.S. DEPARTMENT OF COMMERCE Economics and Statistics Administration U.S. Census Bureau