P.L. 94-171 COUNTY BLOCK MAP (CENSUS 2000)

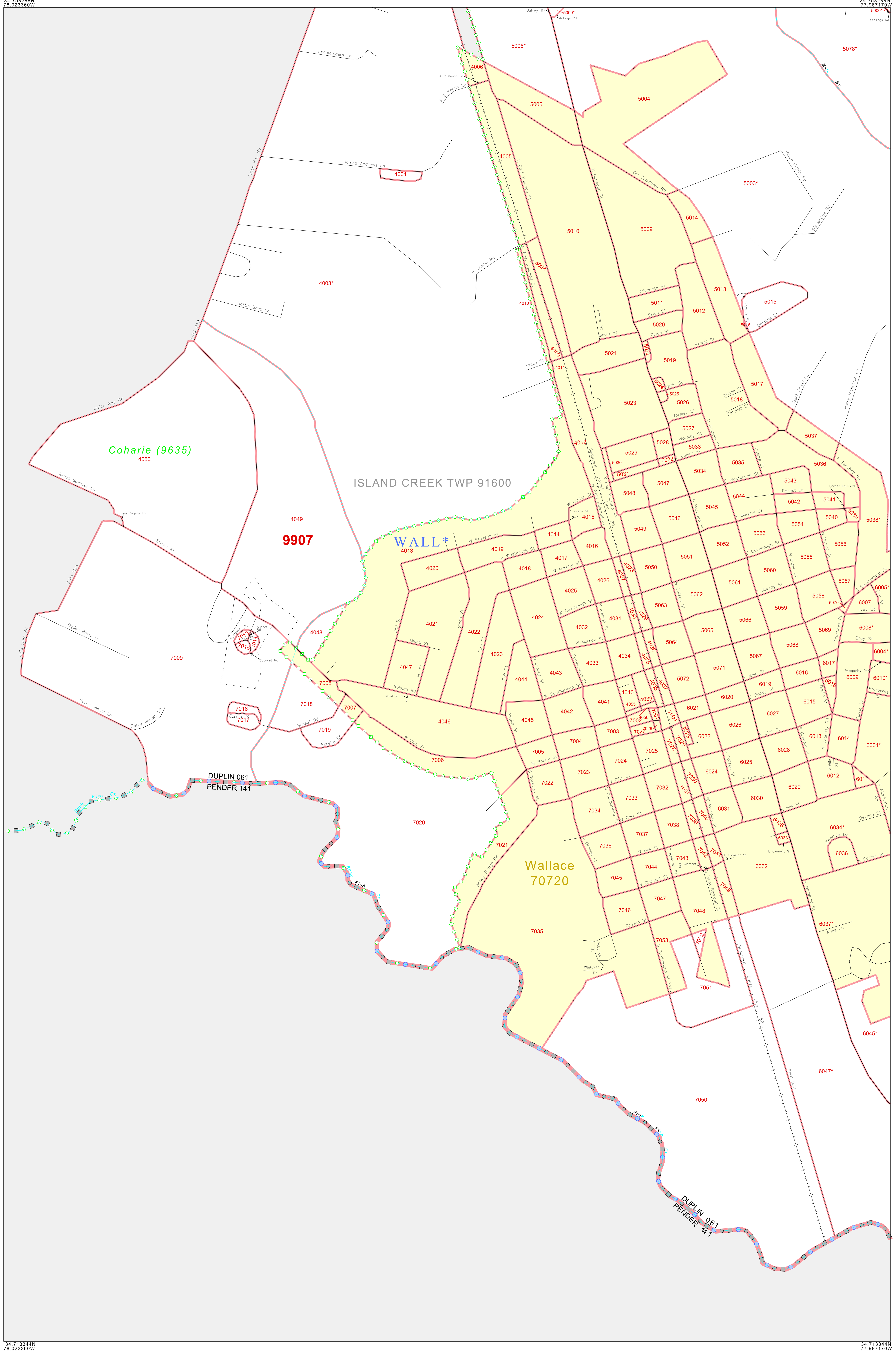

GEOGRAPHIC AREAS LEGEND

SYMBOL	NAME STYLE
☆ ☆ ☆ ☆ ☆ ☆	INTERNATIONAL
☆ ☆ ☆ ☆ ☆ ☆	AIR (FEDERAL)
◇ ◇ ◇ ◇ ◇ ◇	SDAISA
⬠ ⬠ ⬠ ⬠ ⬠ ⬠	TRIBAL SUBDIVISION
▱ ▱ ▱ ▱ ▱ ▱	STATE
■ ■ ■ ■ ■ ■	COUNTY
⬠ ⬠ ⬠ ⬠ ⬠ ⬠	MINOR CIVIL DIV.[1]
	Incorporated Place[1]
	Census Designated Place[1]
....	Corporate Offset Boundary
● ● ● ● ● ●	Voting District[2]
	Census Tract
	BLOCK[3]

Military Inset Out Area

Abbreviation Reference: AIR = American Indian Reservation; SDAISA = State Designated American Indian Statistical Area; Tribal Subdivision = American Indian Tribal Subdivision

1 A ' * ' following a place name indicates that the place is coextensive with a MCD. A ' ° ' indicates that the place is also a false MCD. In both cases, the MCD name is shown only when it differs from the place name.

2 A ' * ' following a VTD code indicates an actual voting district. Its absence indicates that the VTD is a pseudo voting district or no information is available as to its status.

3 A ' * ' following a block number indicates that the block number is repeated elsewhere in the block.

N W E S

.3 .2 .1 0 .3 mi

.6 .5 .4 .3 .2 .1 0 .6 km

The plotted map scale is 1:7000

All legal boundaries and names are as of January 1, 2000.
The boundaries shown on this map are for Census Bureau statistical data collection and tabulation purposes only; their depiction and designation for statistical purposes does not constitute a determination of jurisdictional authority or rights of ownership or entitlement.

U.S. DEPARTMENT OF COMMERCE Economics and Statistics Administration U.S. Census Bureau

Sheet Location within County

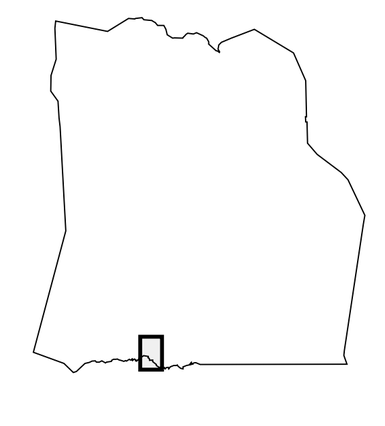

Key to Adjacent Sheets

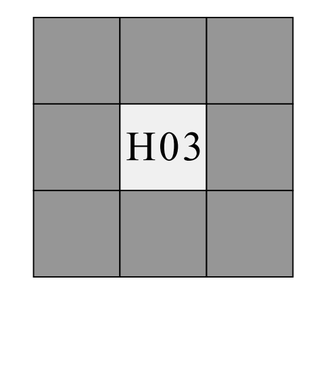

ST: North Carolina (37)
COU: Duplin (061)
INSET SHEET H03

P.L. 94-171 COUNTY BLOCK MAP (Census 2000)
(2KPLBLK) 21037061720300000000