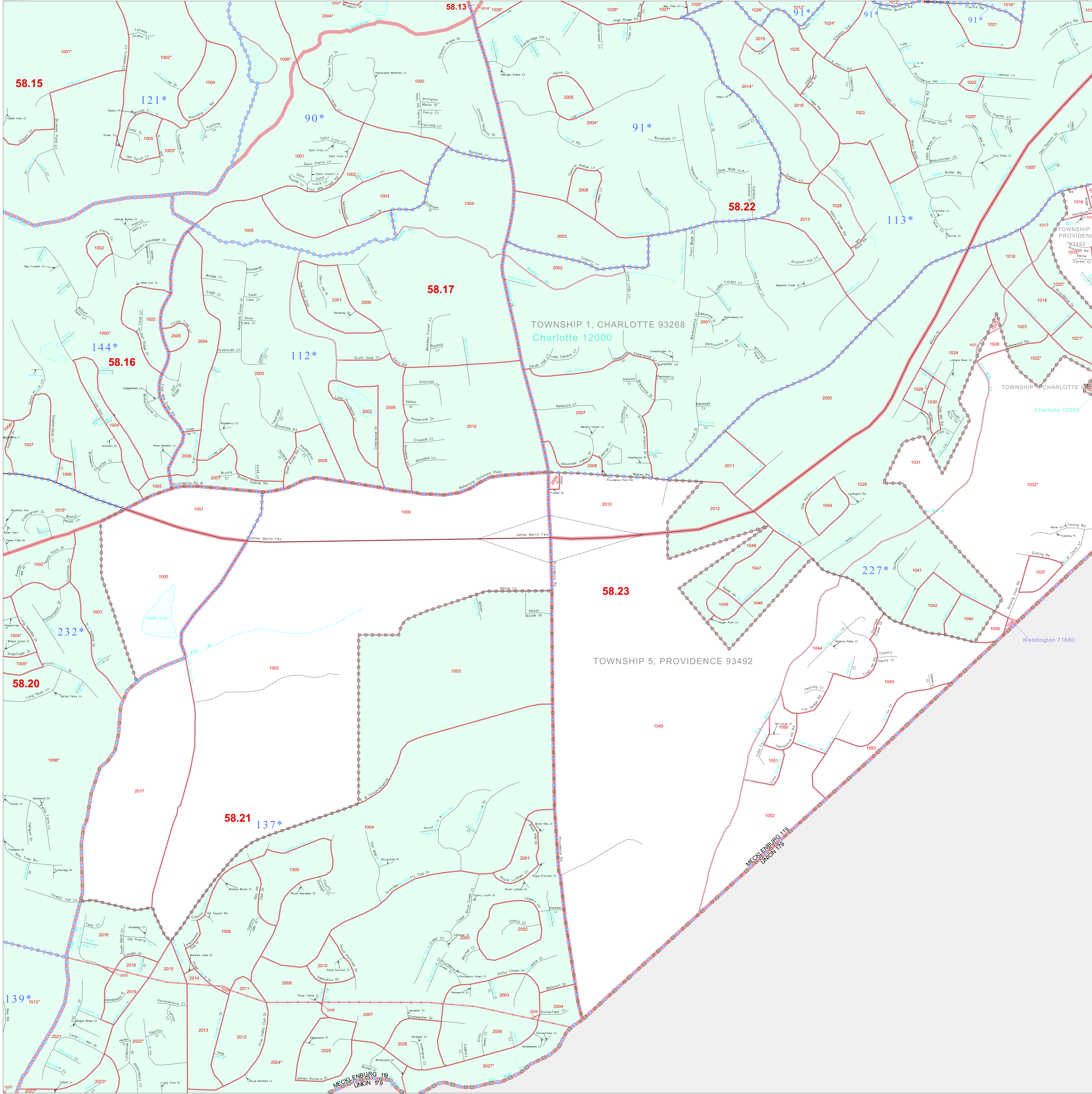


P. L. 94-171 COUNTY BLOCK MAP (CENSUS 2000)

35 080098N
80 804150W

35 080098N
80 795349W



GEOGRAPHIC AREAS LEGEND

SYMBOL	NAME STYLE
☆☆☆☆☆	INTERNATIONAL
★☆☆☆☆	AIR (FEDERAL)
◆◆◆◆◆	SDA/ISA
●●●●●	TRIBAL SUBDIVISION
▨▨▨▨▨	STATE
▩▩▩▩▩	COUNTY
●●●●●	MINOR CIVIL DIV. ¹
▨▨▨▨▨	Incorporated Place ¹
▨▨▨▨▨	Census Designated Place ¹
⋯⋯⋯	Corporate Offset Boundary
●●●●●	Voting District ²
▨▨▨▨▨	Census Tract
▨▨▨▨▨	BLOCK ³
▨▨▨▨▨	Military
Inset	Out Area

Abbreviation Reference: AIR = American Indian Reservation; SDA/ISA = State Designated American Indian Statistical Area; Tribal Subdivision = American Indian Tribal Subdivision

1 A * following a place name indicates that the place is consecutive with a MCD. A * indicates that the place is also a false MCD. In both cases, the MCD name is shown only when it differs from the place name.

2 A * following a VTD code indicates an actual voting district. Its absence indicates that the VTD is a pseudo voting district or no information is available as to its status.

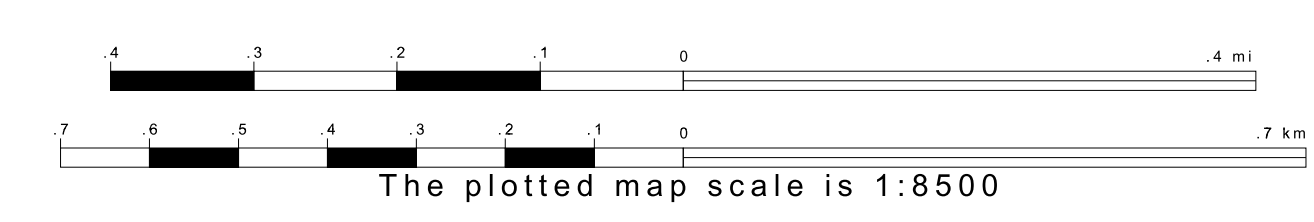
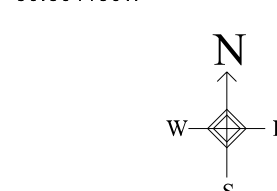
3 A * following a block number indicates that the block number is repeated elsewhere in the block.

TOWNSHIP 1, CHARLOTTE 93268
Charlotte 12000

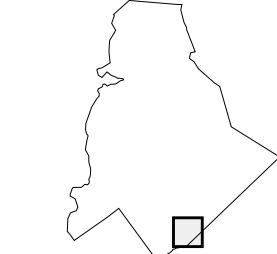
TOWNSHIP 5, PROVIDENCE 93492
Charlotte 12000

TOWNSHIP 5, PROVIDENCE 93492

MECKLENBURG 119
UNION 179



Sheet Location within County



Key to Adjacent Sheets

44	45	46
51	52	53
54	55	

ST: North Carolina (37)
COU: Mecklenburg (119)
SHEET 52 OF 55 PARENT SHEETS



All legal boundaries and names are as of January 1, 2000. The boundaries shown on this map are for Census Bureau statistical data collection and tabulation purposes only; their depiction and designation for statistical purposes does not constitute a determination of jurisdictional authority or rights of ownership or entitlement. U.S. DEPARTMENT OF COMMERCE Economics and Statistics Administration U.S. Census Bureau