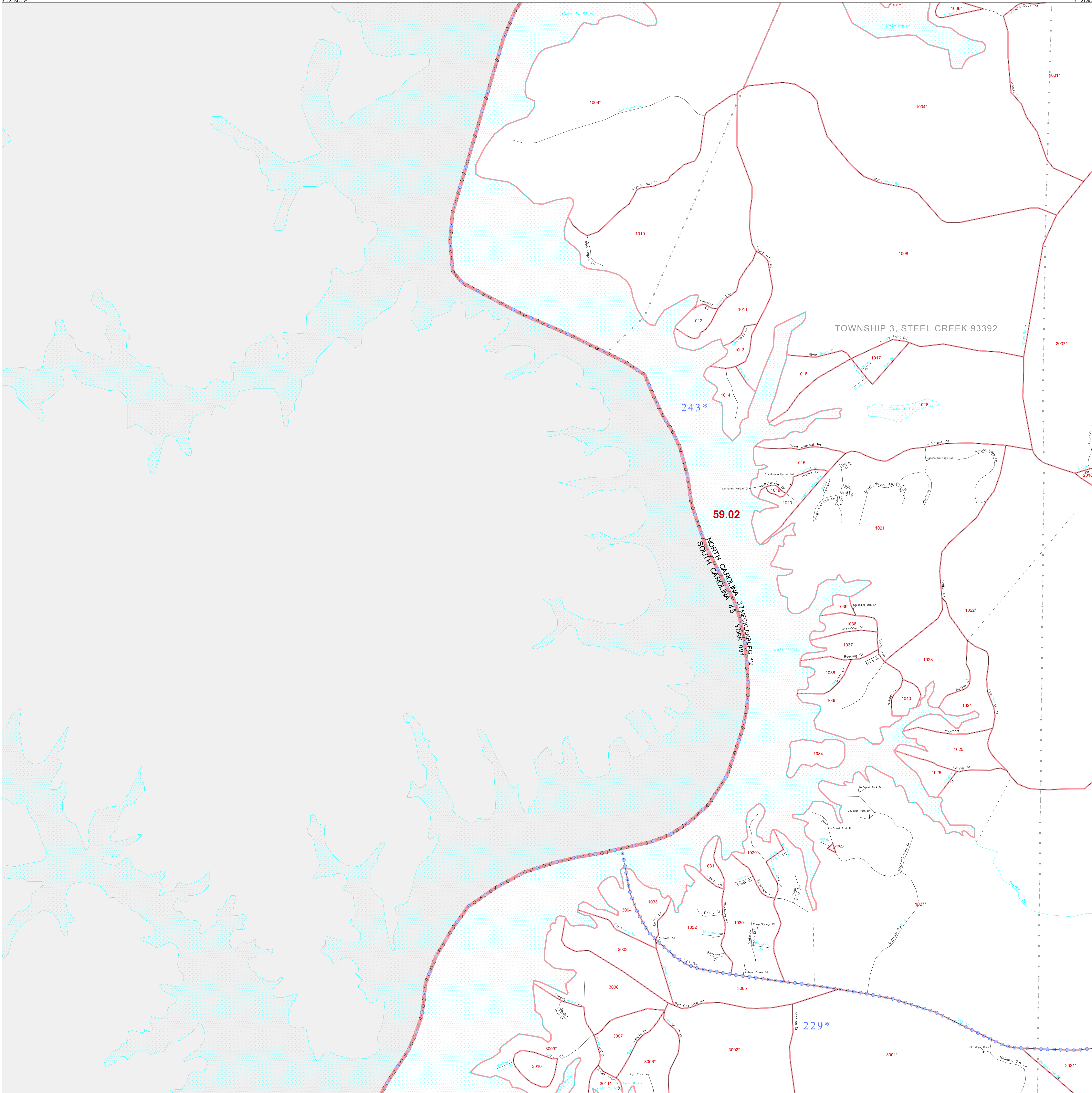


P. L. 94-171 COUNTY BLOCK MAP (CENSUS 2000)

35 145533N
81.079357W

35 145533N
81.010959W



GEOGRAPHIC AREAS LEGEND

SYMBOL	NAME STYLE
☆ ☆ ☆ ☆ ☆	INTERNATIONAL
★ ★ ★ ★ ★	AIR (FEDERAL)
◇ ◇ ◇ ◇ ◇	SDA/ISA
○ ○ ○ ○ ○	TRIBAL SUBDIVISION
▨ ▨ ▨ ▨ ▨	STATE
▣ ▣ ▣ ▣ ▣	COUNTY
▤ ▤ ▤ ▤ ▤	MINOR CIVIL DIV. ¹
▥ ▥ ▥ ▥ ▥	Incorporated Place ¹
▧ ▧ ▧ ▧ ▧	Census Designated Place ¹
⋯	Corporate Offset Boundary
● ● ● ● ●	Voting District ²
▬	Census Tract
▬	BLOCK ³

Abbreviation Reference: AIR = American Indian Reservation; SDA/ISA = State Designated American Indian Statistical Area; Tribal Subdivision = American Indian Tribal Subdivision

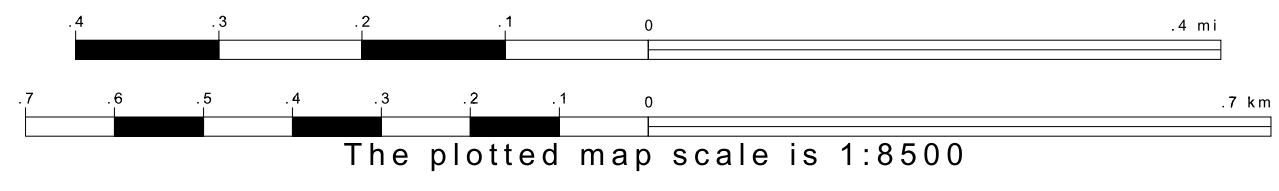
1 A * * following a place name indicates that the place is coterminous with a MCD. A * * indicates that the place is also a false MCD. In both cases, the MCD name is shown only when it differs from the place name.

2 A * * following a VTD code indicates an actual voting district. Its absence indicates that the VTD is a pseudo voting district or no information is available as to its status.

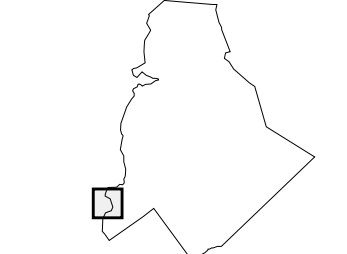
3 A * * following a block number indicates that the block number is repeated elsewhere in the block.

35 080998N
81.079357W

35 080998N
81.010959W



Sheet Location within County



Key to Adjacent Sheets

33	34
41	42
48	49

ST: North Carolina (37)
COU: Mecklenburg (119)
SHEET 41 OF 55 PARENT SHEETS



All legal boundaries and names are as of January 1, 2000. The boundaries shown on this map are for Census Bureau statistical data collection and tabulation purposes only; their depiction and designation for statistical purposes does not constitute a determination of jurisdictional authority or rights of ownership or entitlement. U.S. DEPARTMENT OF COMMERCE Economics and Statistics Administration U.S. Census Bureau