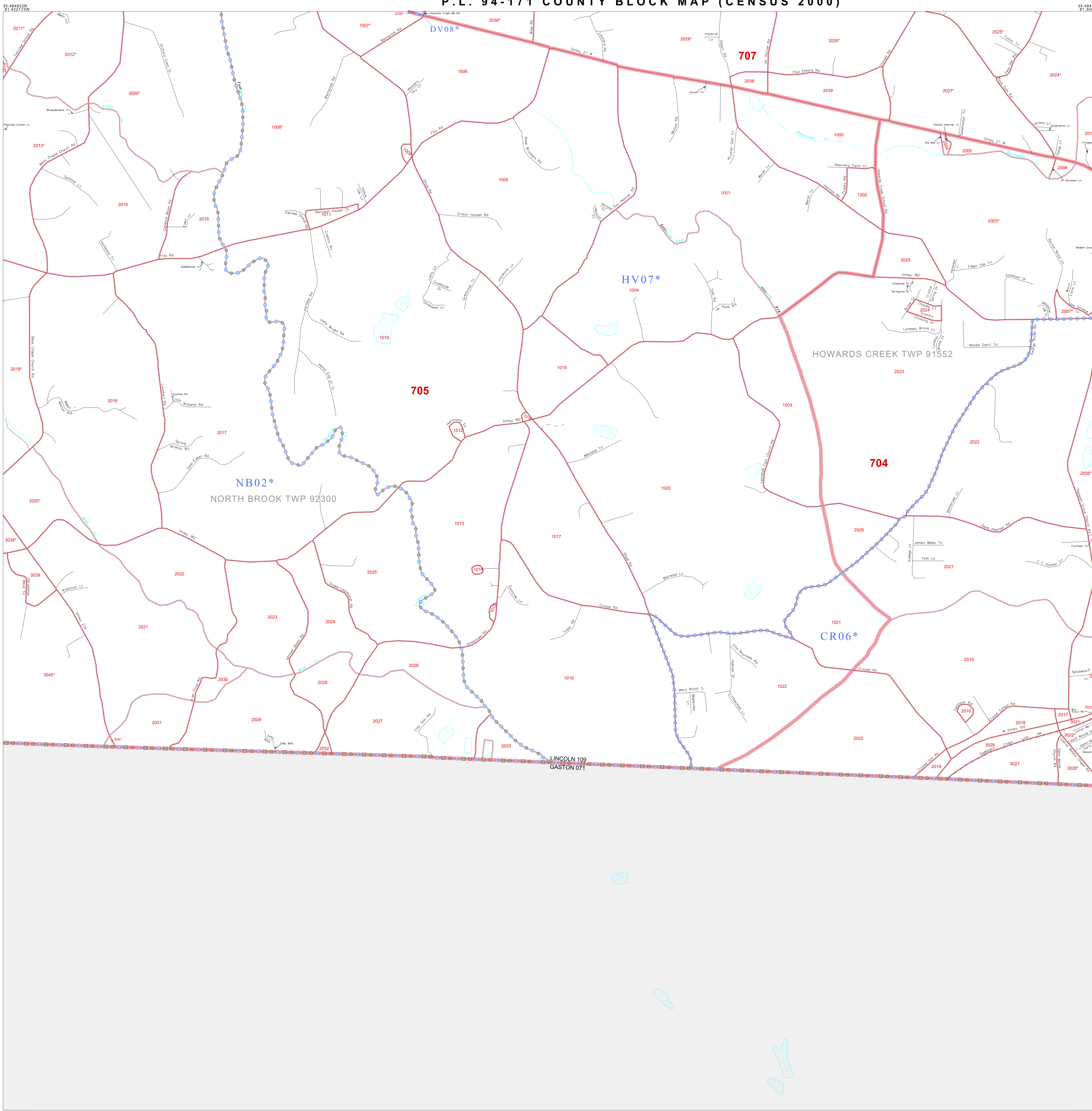


P. L. 94-171 COUNTY BLOCK MAP (CENSUS 2000)



GEOGRAPHIC AREAS LEGEND


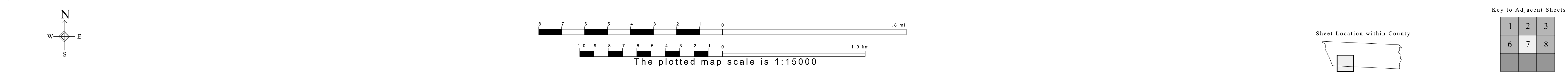
SYMBOL	NAME STYLE
☆☆☆☆☆	INTERNATIONAL
★ ★ ★ ★ ★	AIR (FEDERAL)
◇ ◇ ◇ ◇ ◇	SDA/ISA
○ ○ ○ ○ ○	TRIBAL SUBDIVISION
▨ ▨ ▨ ▨ ▨	STATE
▩ ▩ ▩ ▩ ▩	COUNTY
⊠ ⊠ ⊠ ⊠ ⊠	MINOR CIVIL DIV.¹
■ ■ ■ ■ ■	Incorporated Place¹
□ □ □ □ □	Census Designated Place¹
— · — · — ·	Corporate Offset Boundary
● ● ● ● ●	Voting District²
— — — — —	Census Tract
— — — — —	BLOCK³
⚡	Military
⊞	Inset
⊞	Out Area

Abbreviation Reference: AIR = American Indian Reservation; SDA/ISA = State Designated American Indian Statistical Area; Tribal Subdivision = American Indian Tribal Subdivision

1 A * * following a place name indicates that the place is coterminous with a MCD. A * * * indicates that the place is also a false MCD. In both cases, the MCD name is shown only when it differs from the place name.

2 A * * following a VTD code indicates an actual voting district. Its absence indicates that the VTD is a pseudo voting district or no information is available as to its status.

3 A * * following a block number indicates that the block number is repeated elsewhere in the block.



Key to Adjacent Sheets

1	2	3
6	7	8

ST: North Carolina (37)
 COU: Lincoln (109)
 SHEET 7 OF 10 PARENT SHEETS



All legal boundaries and names are as of January 1, 2000. The boundaries shown on this map are for Census Bureau statistical data collection and tabulation purposes only; their depiction and designation for statistical purposes does not constitute a determination of jurisdictional authority or rights of ownership or entitlement. U.S. DEPARTMENT OF COMMERCE Economics and Statistics Administration U.S. Census Bureau