

P. L. 94-171 COUNTY BLOCK MAP (CENSUS 2000)

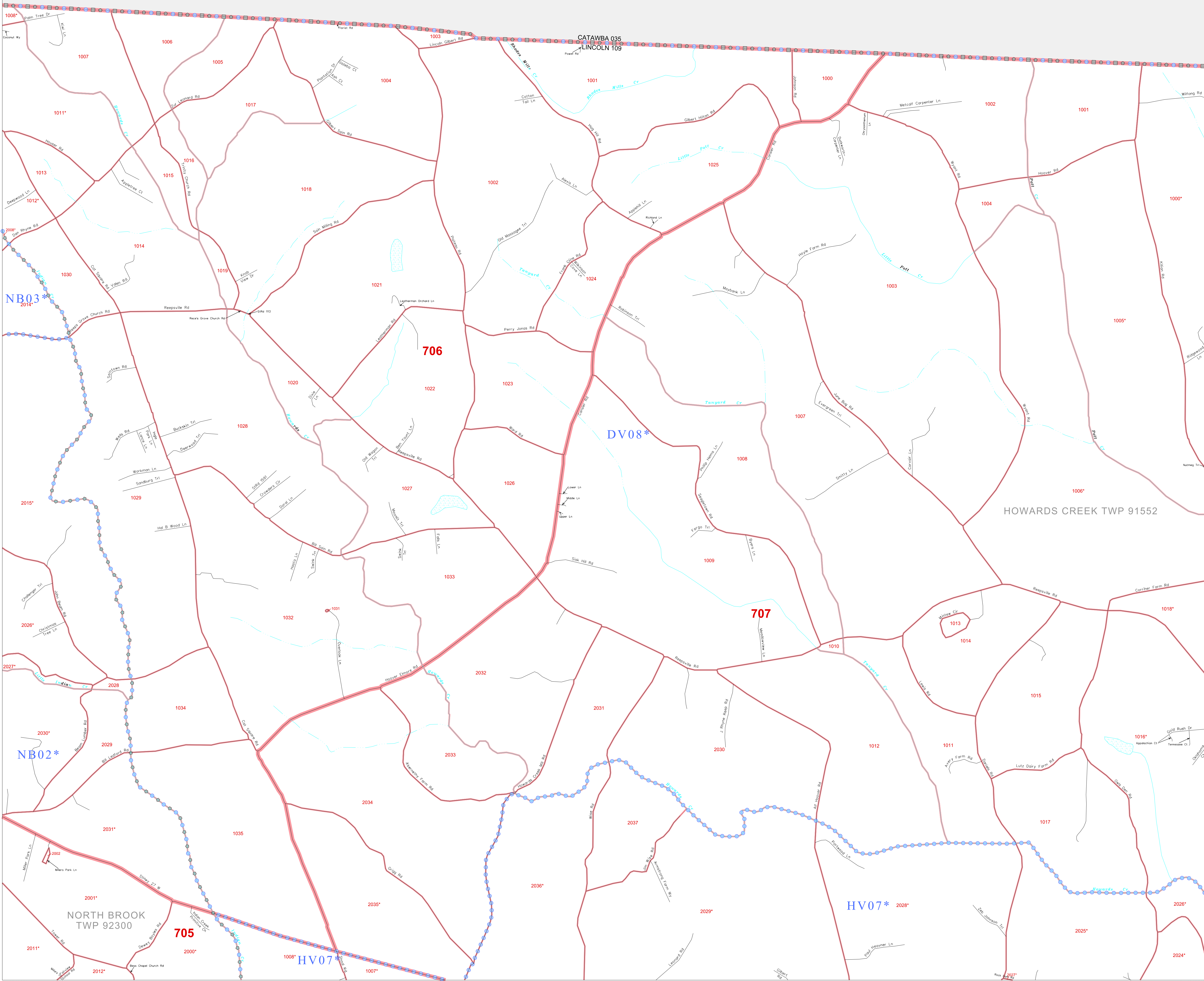
35 584411N
81.422173W

35 584411N
81.300419W

GEOGRAPHIC AREAS LEGEND

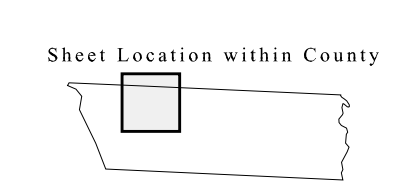
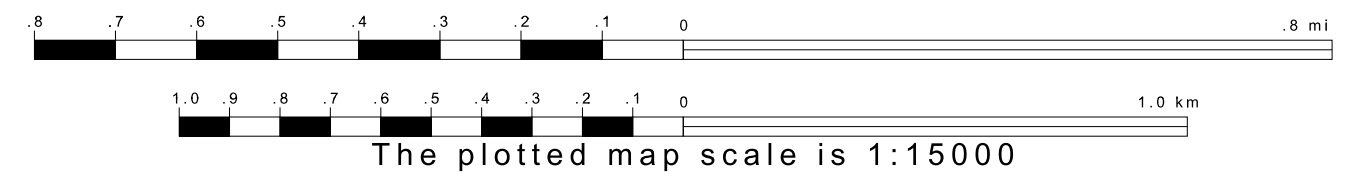
SYMBOL	NAME STYLE
☆☆☆☆	INTERNATIONAL
★☆☆★	AIR (FEDERAL)
◇◇◇◇◇◇	SDA/ISA
◇◇◇◇◇◇	TRIBAL SUBDIVISION
//////	STATE
■■■■■	COUNTY
■■■■■	MINOR CIVIL DIV.¹
■■■■■	Incorporated Place¹
■■■■■	Census Designated Place¹
-----	Corporate Offset Boundary
●●●●●	Voting District²
====	Census Tract
====	BLOCK³

Abbreviation Reference: AIR = American Indian Reservation; SDA/ISA = State Designated American Indian Statistical Area; Tribal Subdivision = American Indian Tribal Subdivision
 1 A * * following a place name indicates that the place is consecutive with a MCD. A * * indicates that the place is also a false MCD. In both cases, the MCD name is shown only when it differs from the place name.
 2 A * * following a VTD code indicates an actual voting district. Its absence indicates that the VTD is a pseudo voting district or no information is available as to its status.
 3 A * * following a block number indicates that the block number is repeated elsewhere in the block.



35 484823N
81.422173W

35 484823N
81.300419W



Key to Adjacent Sheets

1	2	3
6	7	8

ST: North Carolina (37)
 COU: Lincoln (109)
 SHEET 2 OF 10 PARENT SHEETS

