

P. L. 94-171 COUNTY BLOCK MAP (CENSUS 2000)

35 100731N
83.968622W

35 100731N
82.967544W

GEOGRAPHIC AREAS LEGEND

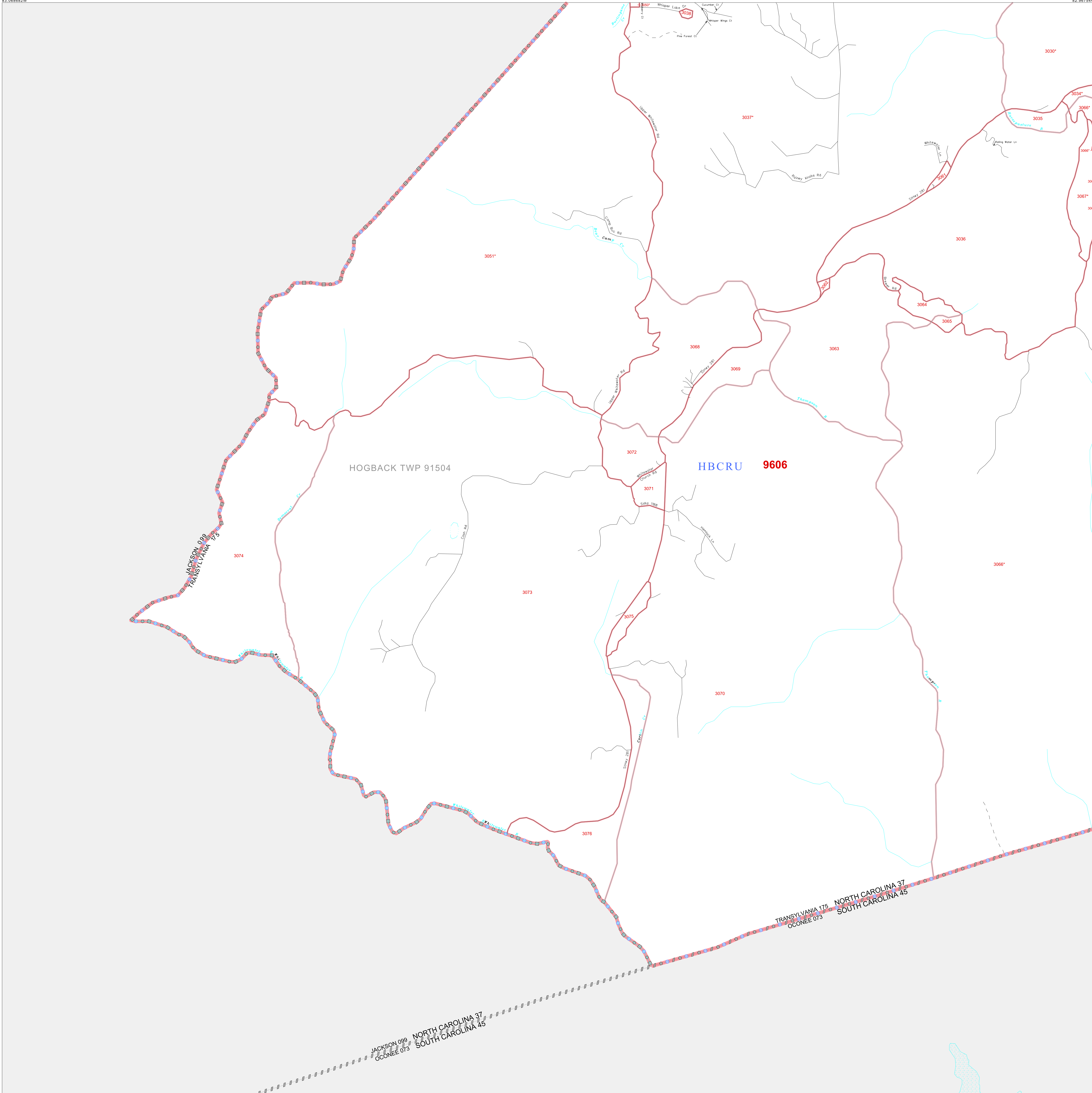
| SYMBOL | NAME STYLE |
|--------|--------------------------------------|
| ☆☆☆☆ | INTERNATIONAL |
| ***** | AIR (FEDERAL) |
| ◇◇◇◇◇ | SDA/SA |
| ○ | TRIBAL SUBDIVISION |
| ////// | STATE |
| ■■■■■ | COUNTY |
| □ | MINOR CIVIL DIV. ¹ |
| ■ | Incorporated Place ¹ |
| ■ | Census Designated Place ¹ |
| --- | Corporate Offset Boundary |
| ●●●●● | Voting District ² |
| — | Census Tract |
| — | BLOCK ³ |
| ■ | Military |
| ■ | Inset |
| ■ | Out Area |

Abbreviation Reference: AIR = American Indian Reservation; SDA/SA = State Designated American Indian Statistical Area; Tribal Subdivision = American Indian Tribal Subdivision

1 A * * following a place name indicates that the place is coterminous with a MCD. A * * indicates that the place is also a false MCD. In both cases, the MCD name is shown only when it differs from the place name.

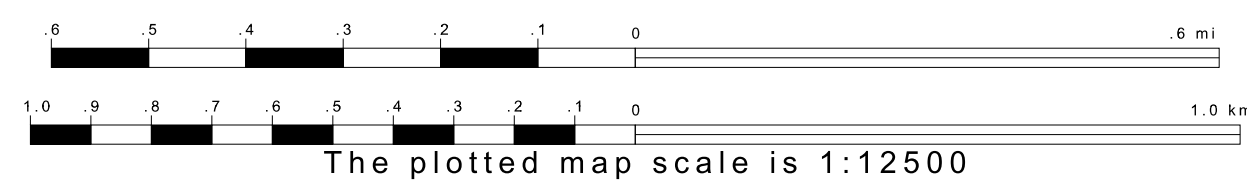
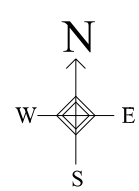
2 A * * following a VTD code indicates an actual voting district. Its absence indicates that the VTD is a pseudo voting district or no information is available as to its status.

3 A * * following a block number indicates that the block number is repeated elsewhere in the block.

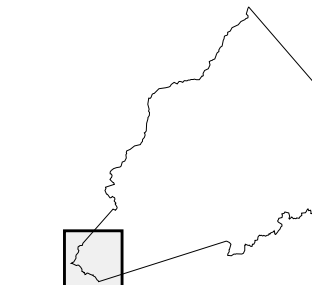


35 017737N
83.968622W

35 017737N
82.967544W



Sheet Location within County



Key to Adjacent Sheets

| | |
|----|----|
| 12 | 13 |
| 17 | 18 |

ST: North Carolina (37)
COU: Transylvania (175)
SHEET 17 OF 20 PARENT SHEETS

