

P. L. 94-171 COUNTY BLOCK MAP (CENSUS 2000)

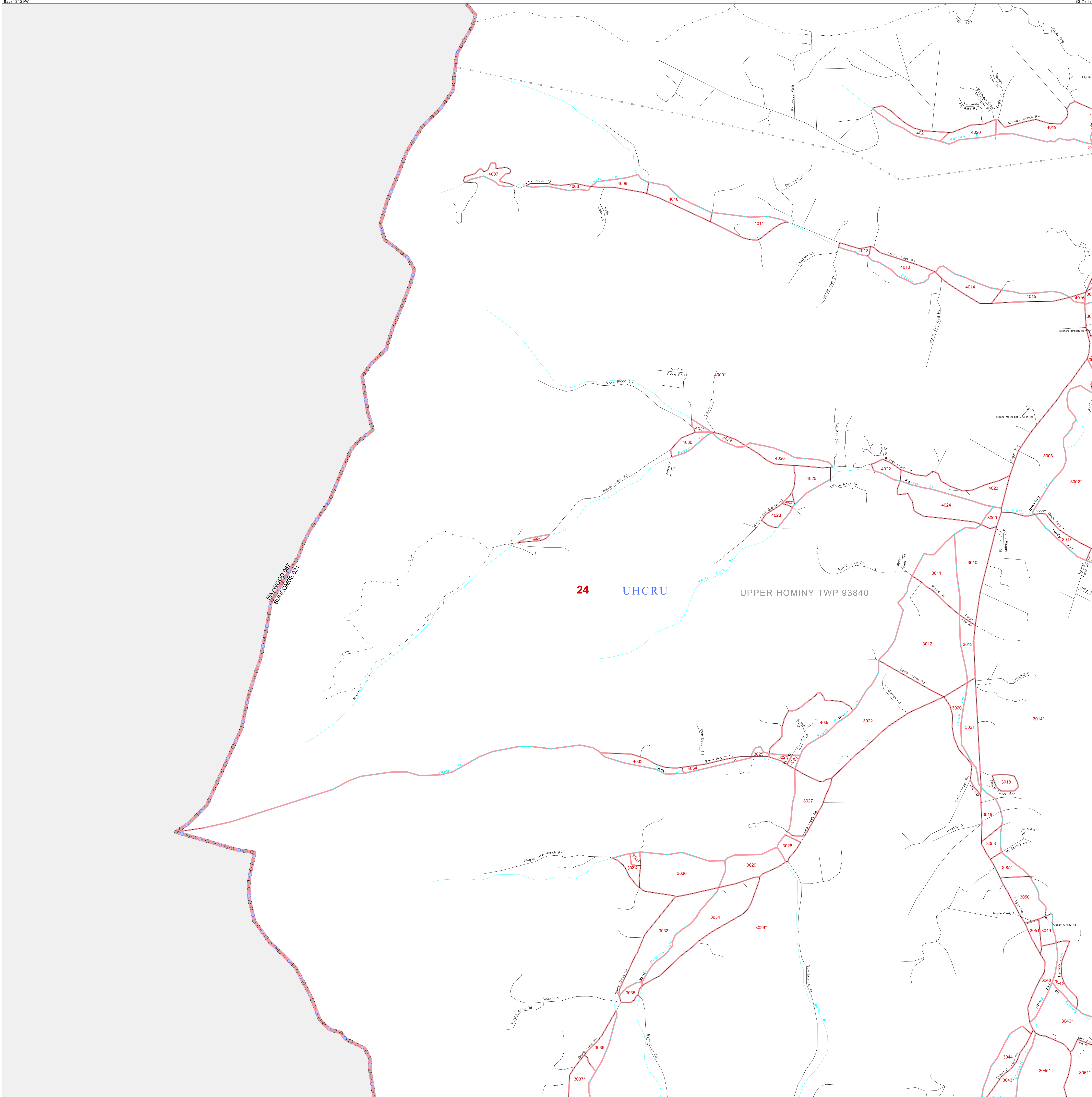
35 520749N
82 813129W

35 520749N
82 751823W

GEOGRAPHIC AREAS LEGEND

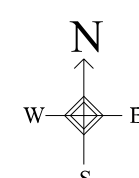
SYMBOL	NAME STYLE
☆☆☆☆☆	INTERNATIONAL
★ ★ ★ ★ ★	AIR (FEDERAL)
◇ ◇ ◇ ◇ ◇	SDA/ISA
○ ○ ○ ○ ○	TRIBAL SUBDIVISION
▨ ▨ ▨ ▨ ▨	STATE
▩ ▩ ▩ ▩ ▩	COUNTY
⊙ ⊙ ⊙ ⊙ ⊙	MINOR CIVIL DIV. ¹
▭ ▭ ▭ ▭ ▭	Incorporated Place ¹
▭ ▭ ▭ ▭ ▭	Census Designated Place ¹
⋯ ⋯ ⋯	Corporate Offset Boundary
⋯ ⋯ ⋯	Voting District ²
⋯ ⋯ ⋯	Census Tract
⋯ ⋯ ⋯	BLOCK ³
⋯ ⋯ ⋯	Military
Inset	Out Area

Abbreviation Reference: AIR = American Indian Reservation; SDA/ISA = State Designated American Indian Statistical Area; Tribal Subdivision = American Indian Tribal Subdivision
 1 A * * following a place name indicates that the place is coterminous with a MCD. A * * indicates that the place is also a false MCD. In both cases, the MCD name is shown only when it differs from the place name.
 2 A * * following a VTD code indicates an actual voting district. Its absence indicates that the VTD is a pseudo voting district or no information is available as to its status.
 3 A * * following a block number indicates that the block number is repeated elsewhere in the block.

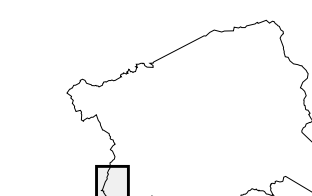


35 454358N
82 813129W

35 454358N
82 751823W



Sheet Location within County



Key to Adjacent Sheets

27	28
35	36
43	44

ST: North Carolina (37)
 COU: Buncombe (021)
 SHEET 35 OF 47 PARENT SHEETS

