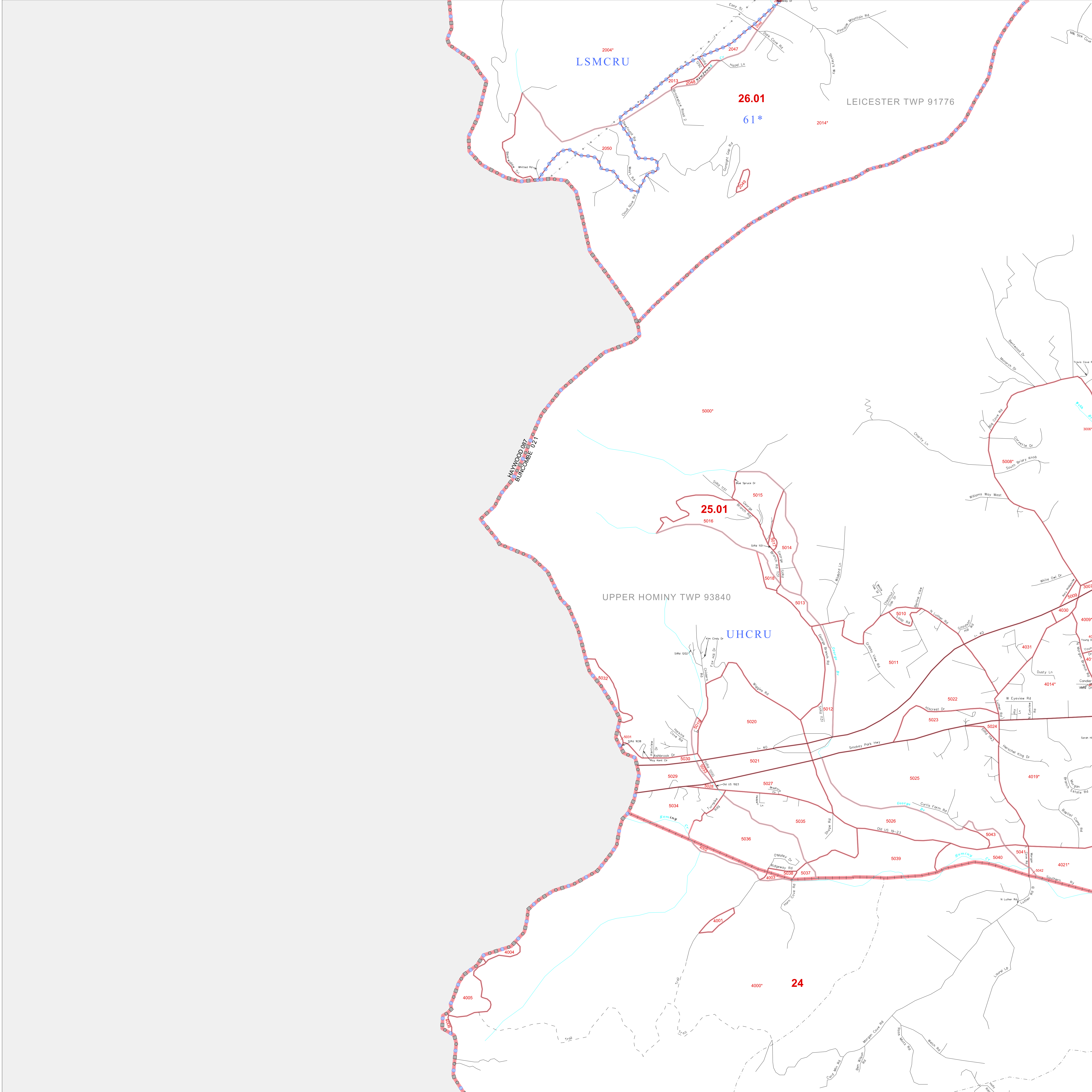


P. L. 94-171 COUNTY BLOCK MAP (CENSUS 2000)

35 587140N
82 813129W

35 587140N
82 731823W



GEOGRAPHIC AREAS LEGEND

SYMBOL	NAME STYLE
*****	INTERNATIONAL
*****	AIR (FEDERAL)
*****	SDA/ISA
*****	TRIBAL SUBDIVISION
//////	STATE
	COUNTY
	MINOR CIVIL DIV.¹
	Incorporated Place¹
	Census Designated Place¹
-----	Corporate Offset Boundary
.....	Voting District²
.....	Census Tract
.....	BLOCK³

Abbreviation Reference: AIR = American Indian Reservation; SDA/ISA = State Designated American Indian Statistical Area; Tribal Subdivision = American Indian Tribal Subdivision

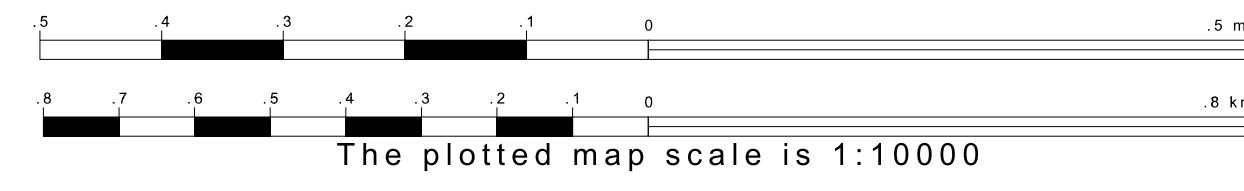
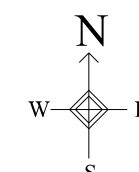
1 A * * following a place name indicates that the place is consecutive with a MCD. A * * indicates that the place is also a false MCD. In both cases, the MCD name is shown only when it differs from the place name.

2 A * * following a VTD code indicates an actual voting district. Its absence indicates that the VTD is a pseudo voting district or no information is available as to its status.

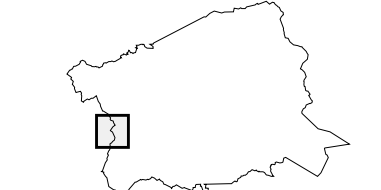
3 A * * following a block number indicates that the block number is repeated elsewhere in the block.

35 520740N
82 813129W

35 520740N
82 731823W



Sheet Location within County



Key to Adjacent Sheets

19	20	21
27	28	
35	36	

ST: North Carolina (37)
COU: Buncombe (021)
SHEET 27 OF 47 PARENT SHEETS

