

P. L. 94-171 COUNTY BLOCK MAP (CENSUS 2000)

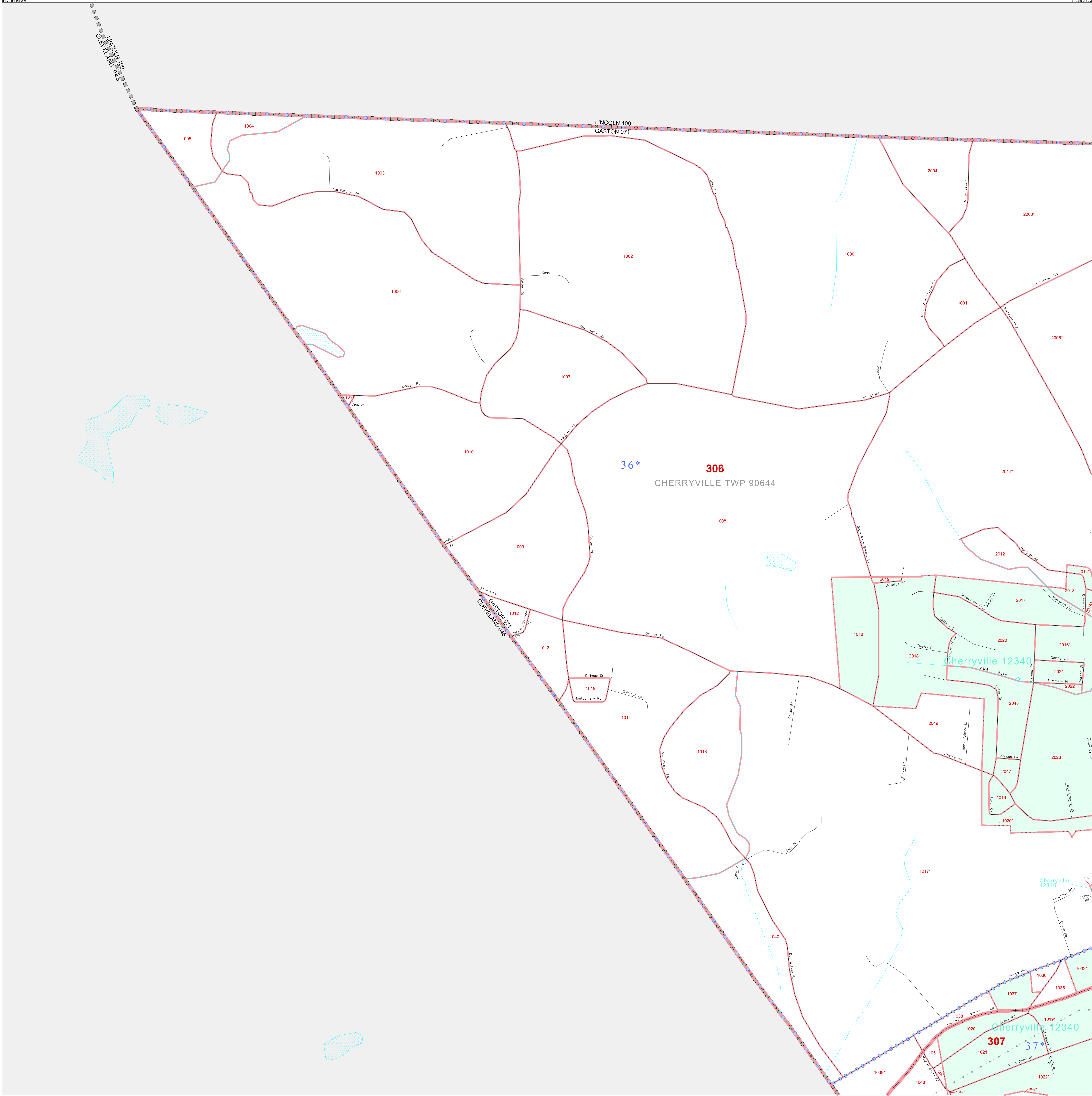
35 425106N
81.464986W

35 425106N
81.396162W

GEOGRAPHIC AREAS LEGEND

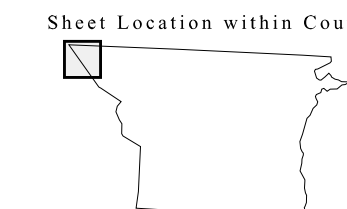
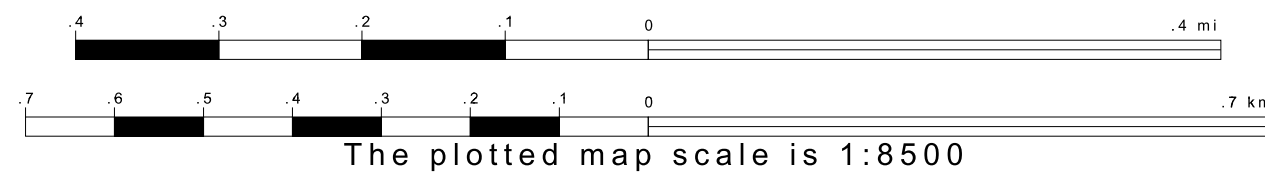
| SYMBOL | NAME STYLE |
|-----------|---------------------------|
| ☆☆☆☆☆ | INTERNATIONAL |
| ★ ★ ★ ★ ★ | AIR (FEDERAL) |
| ◇ ◇ ◇ ◇ ◇ | SDA/SA |
| ○ ○ ○ ○ ○ | TRIBAL SUBDIVISION |
| /////// | STATE |
| ■■■■■ | COUNTY |
| □ □ □ □ □ | MINOR CIVIL DIV.¹ |
| ■■■■■ | Incorporated Place¹ |
| ■■■■■ | Census Designated Place¹ |
| | Corporate Offset Boundary |
| ● ● ● ● ● | Voting District² |
| ■■■■■ | Census Tract |
| ■■■■■ | BLOCK³ |
| ■ | Military |
| ■ | Inset |
| ■ | Out Area |

Abbreviation Reference: AIR = American Indian Reservation; SDA/SA = State Designated American Indian Statistical Area; Tribal Subdivision = American Indian Tribal Subdivision
 1 A * * following a place name indicates that the place is consecutive with a MCD. A * * indicates that the place is also a false MCD. In both cases, the MCD name is shown only when it differs from the place name.
 2 A * * following a VTD code indicates an actual voting district. Its absence indicates that the VTD is a pseudo voting district or no information is available as to its status.
 3 A * * following a block number indicates that the block number is repeated elsewhere in the block.



35 368671N
81.464986W


35 368671N
81.396162W



Key to Adjacent Sheets

| | | |
|---|----|---|
| | 1 | 2 |
| 9 | 10 | |

ST: North Carolina (37)
 COU: Gaston (071)
 SHEET 1 OF 33 PARENT SHEETS



All legal boundaries and names are as of January 1, 2000. The boundaries shown on this map are for Census Bureau statistical data collection and tabulation purposes only; their depiction and designation for statistical purposes does not constitute a determination of jurisdictional authority or rights of ownership or entitlement. U.S. DEPARTMENT OF COMMERCE Economics and Statistics Administration U.S. Census Bureau