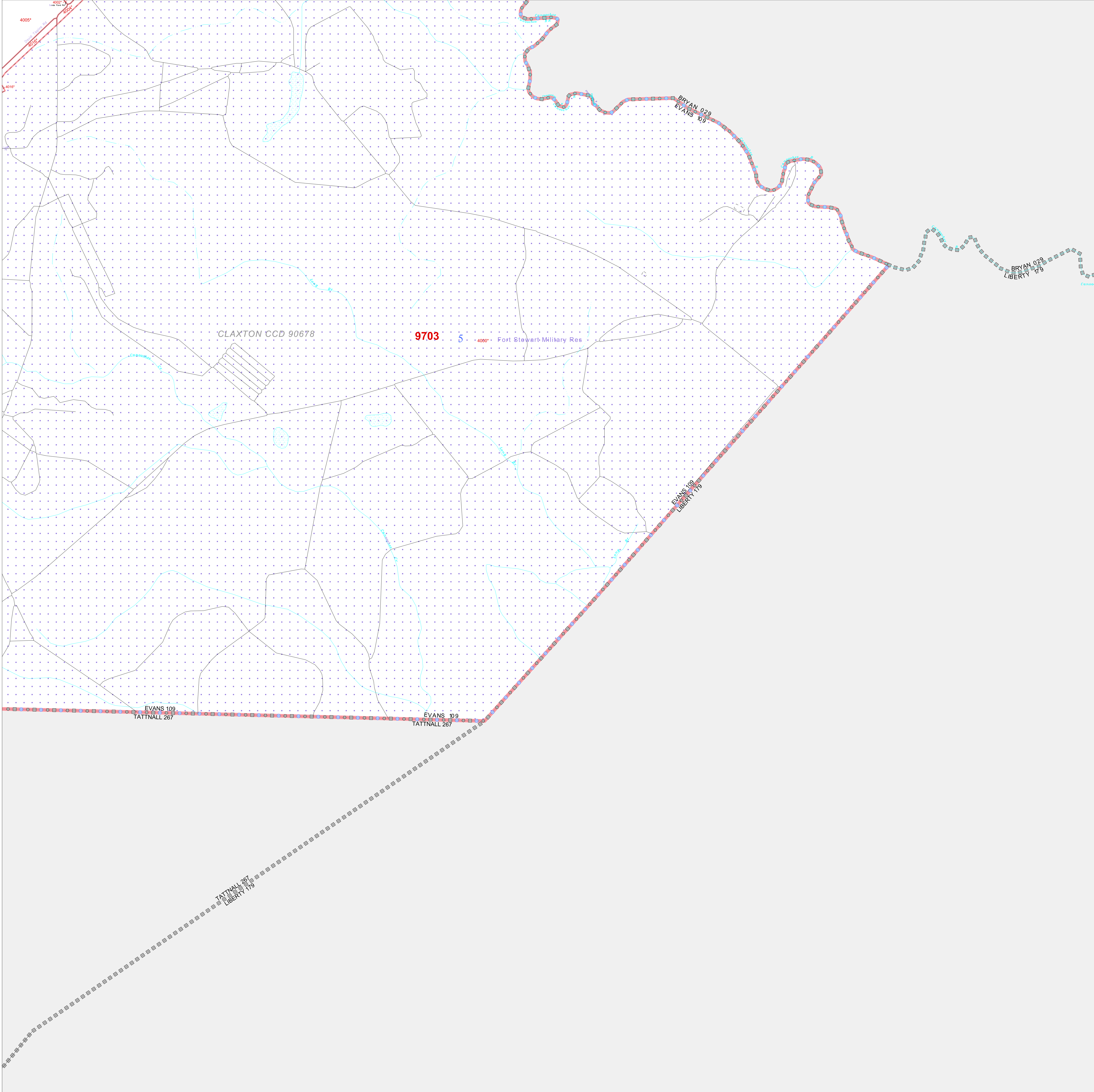


P.L. 94-171 COUNTY BLOCK MAP (CENSUS 2000)

32 113511N
81.813342W

32 113511N
81.813342W



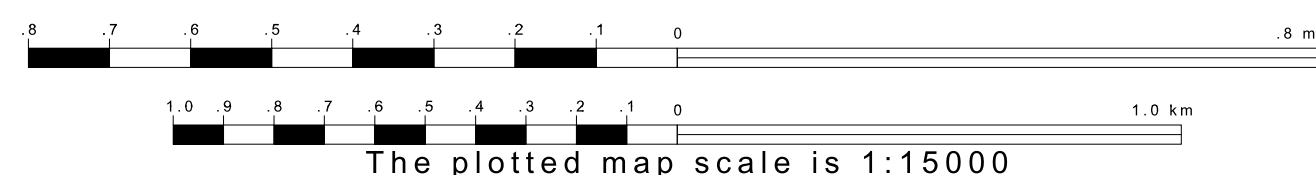
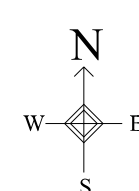
GEOGRAPHIC AREAS LEGEND

SYMBOL	NAME STYLE
☆☆☆☆☆	INTERNATIONAL
///////	AIR (State)
#####	STATE
■■■■■	COUNTY
○○○○○	CENSUS COUNTY DIV. Consolidated City
■■■■■	Incorporated Place
■■■■■	Census Designated Place
.....	Corporate Offset Boundary
.....	Voting District
.....	Census Tract
.....	BLOCK ²

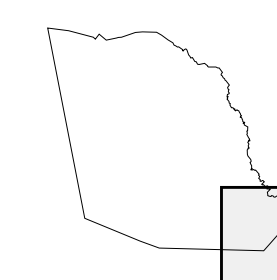
Abbreviation Reference: AIR = American Indian Reservation
 1 A " " following a VTD code indicates an actual voting district. Its absence indicates that the VTD is a pseudo voting district or no information is available as to its status.
 2 A " " following a block number indicates that the block number is repeated elsewhere in the block.

32 013929N
81.813342W

32 013929N
81.813342W



Sheet Location within County



Key to Adjacent Sheets

5	6
8	9

ST: Georgia (13)
 COU: Evans (109)
 SHEET 9 OF 9 PARENT SHEETS

