

P. L. 94-171 COUNTY BLOCK MAP (CENSUS 2000)

31 379717N  
84 068837W

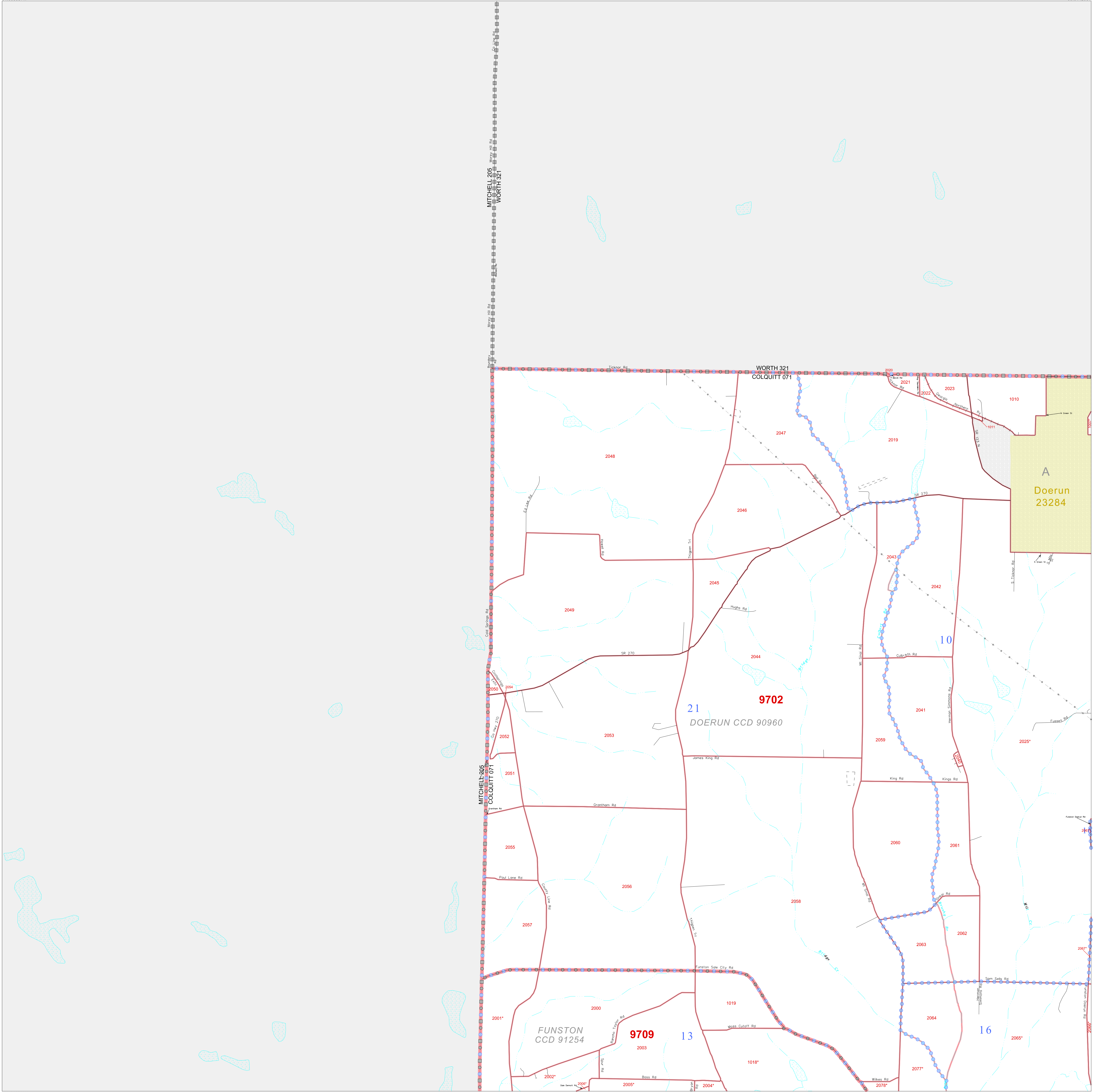
31 379717N  
83 914293W

**GEOGRAPHIC AREAS LEGEND**

SYMBOL	NAME STYLE
*****	INTERNATIONAL
//////	AIR (State)
//////	STATE
■■■■■	COUNTY
○○○○○	CENSUS COUNTY DIV. Consolidated City
■■■■■	Incorporated Place
■■■■■	Census Designated Place
.....	Corporate Offset Boundary
.....	Voting District
.....	Census Tract
.....	BLOCK <sup>2</sup>

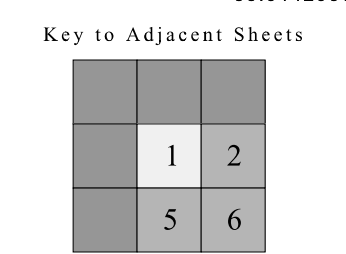
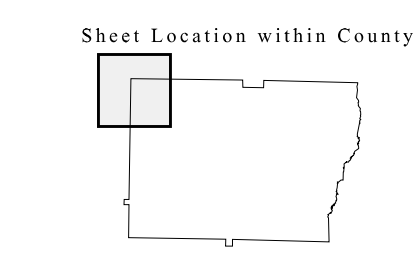
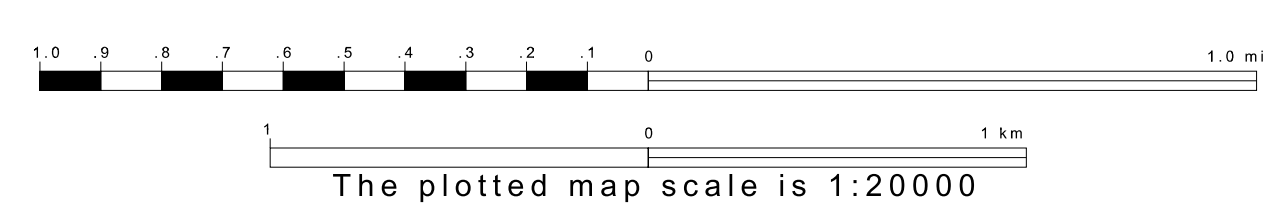
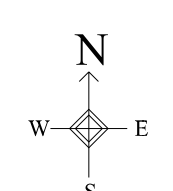
Mosaic:  Inset  Out Area

Abbreviation Reference: AIR = American Indian Reservation  
 1 A \* following a VTD code indicates an actual voting district. Its absence indicates that the VTD is a pseudo voting district or no information is available as to its status.  
 2 A \* \* following a block number indicates that the block number is repeated elsewhere in the block.



31 246839N  
84 068837W

31 246839N  
83 914293W



ST: Georgia (13)  
COU: Colquitt (071)  
SHEET 1 OF 12 PARENT SHEETS



All legal boundaries and names are as of January 1, 2000.  
The boundaries shown on this map are for Census Bureau statistical data collection and tabulation purposes only; their depiction and designation for statistical purposes does not constitute a determination of jurisdictional authority or rights of ownership or entitlement.  
U.S. DEPARTMENT OF COMMERCE Economics and Statistics Administration U.S. Census Bureau