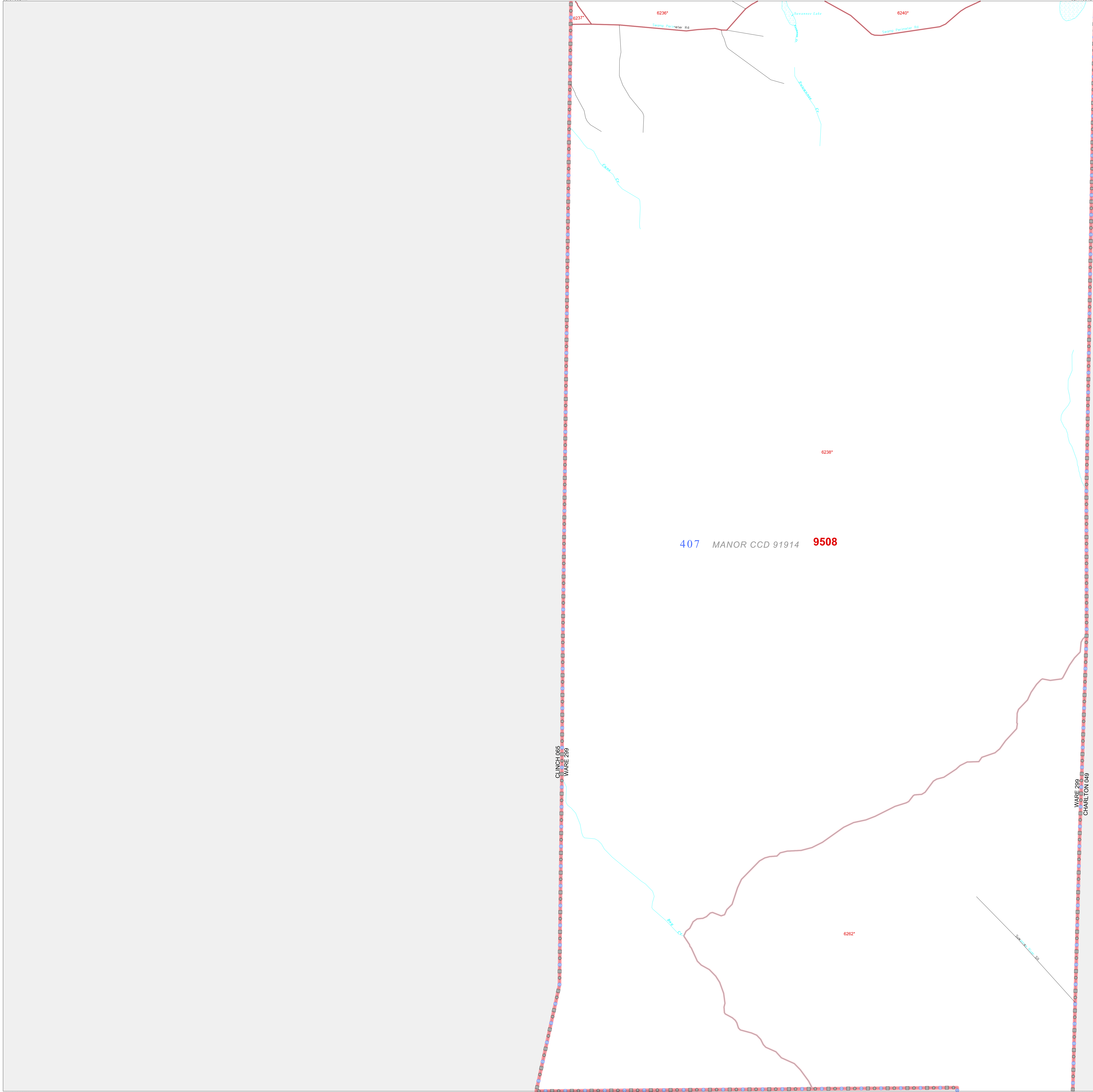


P. L. 94-171 COUNTY BLOCK MAP (CENSUS 2000)

30 952513N
82.570824W

30 952513N
82.416824W



GEOGRAPHIC AREAS LEGEND

SYMBOL	NAME STYLE
☆☆☆☆	INTERNATIONAL
////	AIR (State)
####	STATE
■ ■ ■ ■	COUNTY
○ ○ ○ ○	CENSUS COUNTY DIV.
○ ○ ○ ○	Consolidated City
■ ■ ■ ■	Incorporated Place
■ ■ ■ ■	Census Designated Place
.....	Corporate Offset Boundary
● ● ● ●	Voting District
— — — —	Census Tract
— — — —	BLOCK

Military: Inset Out Area

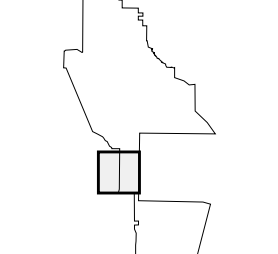
Abbreviation Reference: AIR = American Indian Reservation
 1 A " " following a VTD code indicates an actual voting district. Its absence indicates that the VTD is a pseudo voting district or no information is available as to its status.
 2 A " " following a block number indicates that the block number is repeated elsewhere in the block.

30 819632N
82.570824W

30 819632N
82.416824W




Sheet Location within County



Key to Adjacent Sheets

11	12	13
	15	
16	17	

ST: Georgia (13)
 COU: Ware (299)
 SHEET 15 OF 21 PARENT SHEETS



All legal boundaries and names are as of January 1, 2000. The boundaries shown on this map are for Census Bureau statistical data collection and tabulation purposes only; their depiction and designation for statistical purposes does not constitute a determination of jurisdictional authority or rights of ownership or entitlement. U.S. DEPARTMENT OF COMMERCE Economics and Statistics Administration U.S. Census Bureau