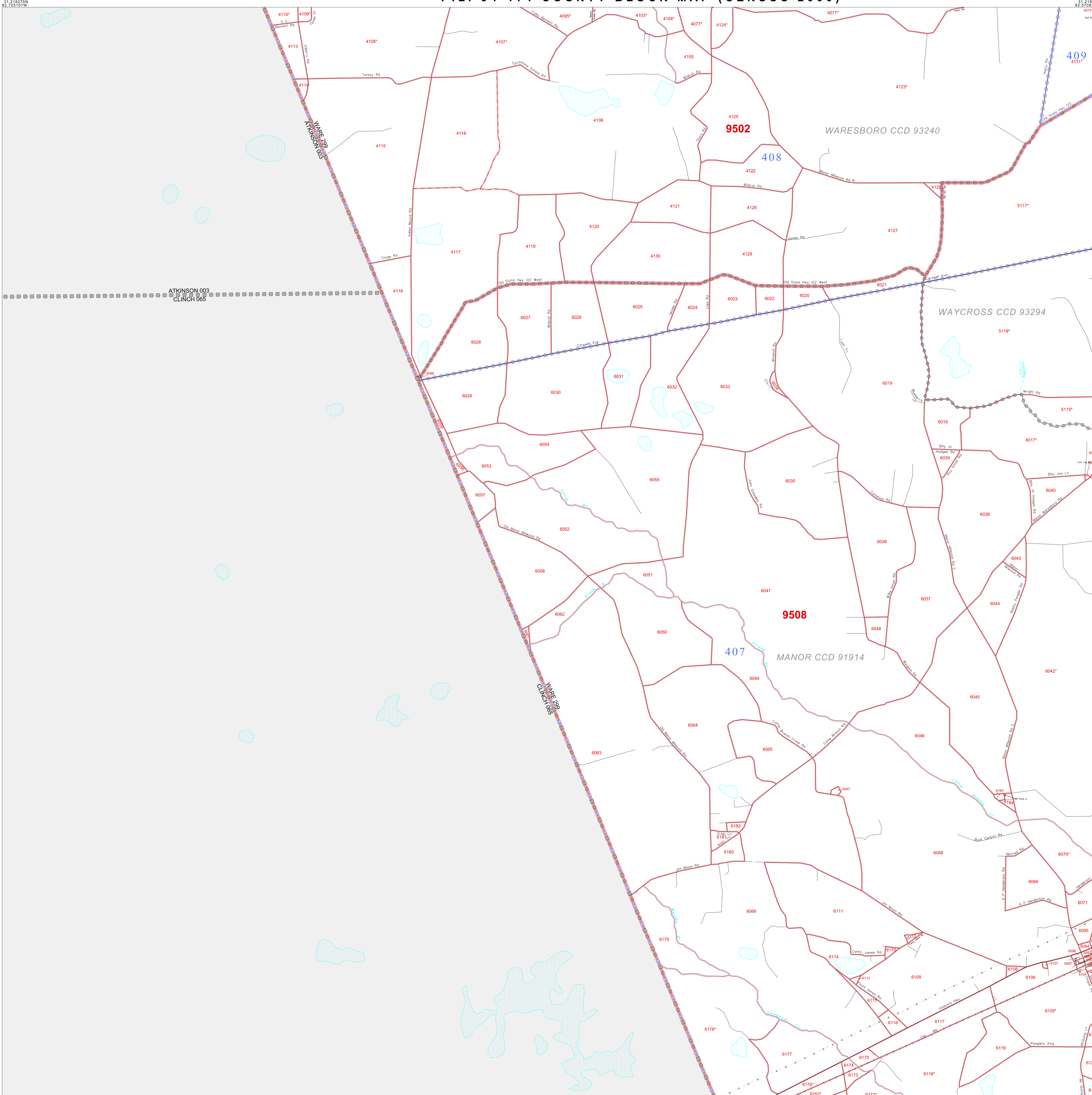


P. L. 94-171 COUNTY BLOCK MAP (CENSUS 2000)

31 218275N
82 725107W

31 218275N
82 570824W



GEOGRAPHIC AREAS LEGEND

SYMBOL	NAME	STYLE
☆☆☆☆	INTERNATIONAL	
////	AIR (State)	
////	STATE	
■ ■ ■ ■	COUNTY	
○ ○ ○ ○	CENSUS COUNTY DIV.	
○ ○ ○ ○	Consolidated City	
■ ■ ■ ■	Incorporated Place	
■ ■ ■ ■	Census Designated Place	
— · — ·	Corporate Offset Boundary	
● ● ● ●	Voting District	
— — — —	Census Tract	
— — — —	BLOCK ²	

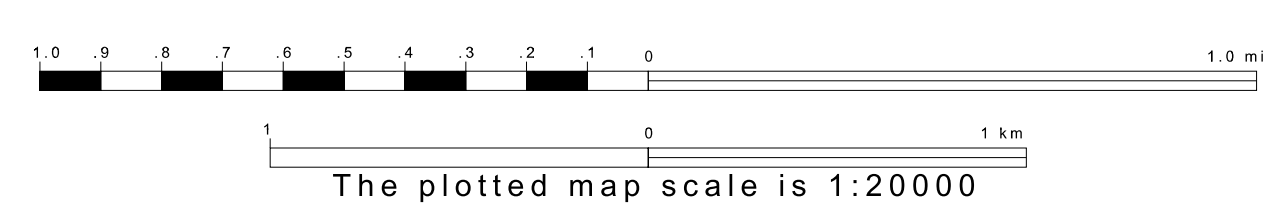
Abbreviation Reference: AIR = American Indian Reservation
 1 A * following a VTD code indicates an actual voting district. Its absence indicates that the VTD is a pseudo voting district or no information is available as to its status.
 2 A * * following a block number indicates that the block number is repeated elsewhere in the block.

ATKINSON 003
CLINCH 065

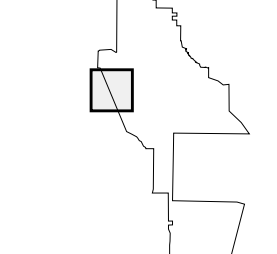
WARE 289
CLINCH 065

31 085394N
82 725107W

31 085394N
82 570824W



Sheet Location within County



Key to Adjacent Sheets

4	5
7	8
11	12

ST: Georgia (13)
 COU: Ware (299)
 SHEET 7 OF 21 PARENT SHEETS



All legal boundaries and names are as of January 1, 2000. The boundaries shown on this map are for Census Bureau statistical data collection and tabulation purposes only; their depiction and designation for statistical purposes does not constitute a determination of jurisdictional authority or rights of ownership or entitlement. U.S. DEPARTMENT OF COMMERCE Economics and Statistics Administration U.S. Census Bureau