

P. L. 94-171 COUNTY BLOCK MAP (CENSUS 2000)

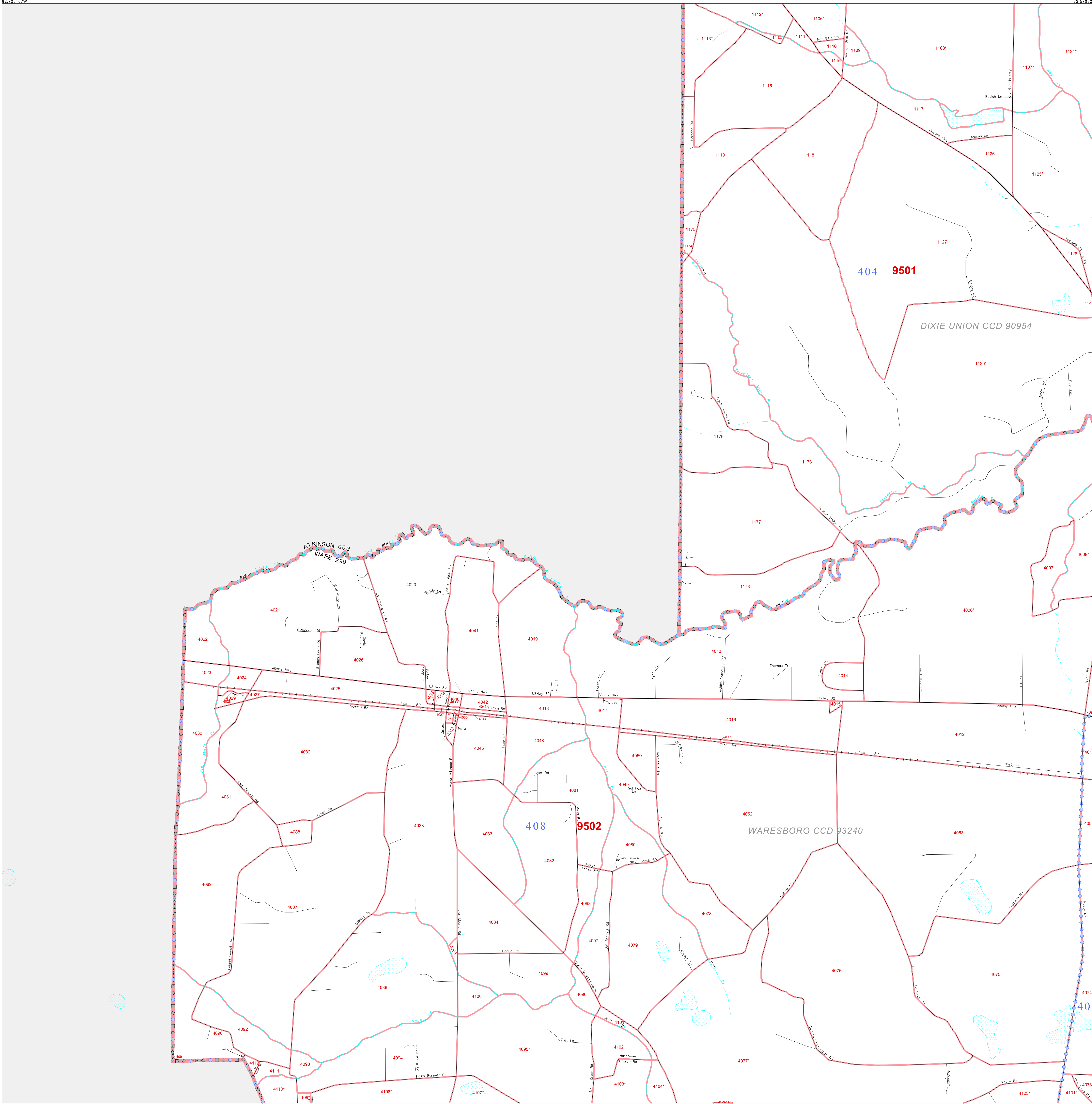
31.351156N
82.725107W

31.351156N
82.725107W

GEOGRAPHIC AREAS LEGEND

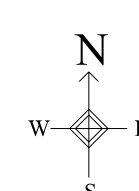
SYMBOL	NAME STYLE
☆☆☆☆	INTERNATIONAL
////	AIR (State)
	STATE
■ ■ ■ ■	COUNTY
○ ○ ○ ○	CENSUS COUNTY DIV. Consolidated City
■ ■ ■ ■	Incorporated Place
■ ■ ■ ■	Census Designated Place
.....	Corporate Offset Boundary
.....	Voting District
.....	Census Tract
.....	BLOCK ²

Abbreviation Reference: AIR = American Indian Reservation
 1 A * following a VTD code indicates an actual voting district. Its absence indicates that the VTD is a pseudo voting district or no information is available as to its status.
 2 A * * following a block number indicates that the block number is repeated elsewhere in the block.

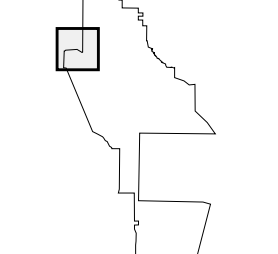


31.218275N
82.725107W

31.218275N
82.725107W



Sheet Location within County



Key to Adjacent Sheets

1	2
4	5
7	8

ST: Georgia (13)
 COU: Ware (299)
 SHEET 4 OF 21 PARENT SHEETS

