

P. L. 94-171 COUNTY BLOCK MAP (CENSUS 2000)

31 484038N
82.570824W

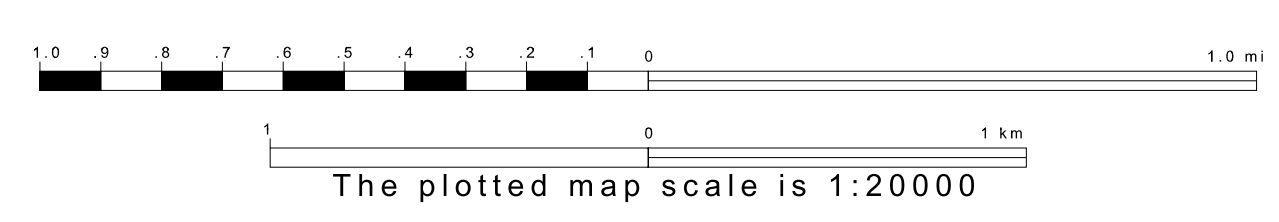
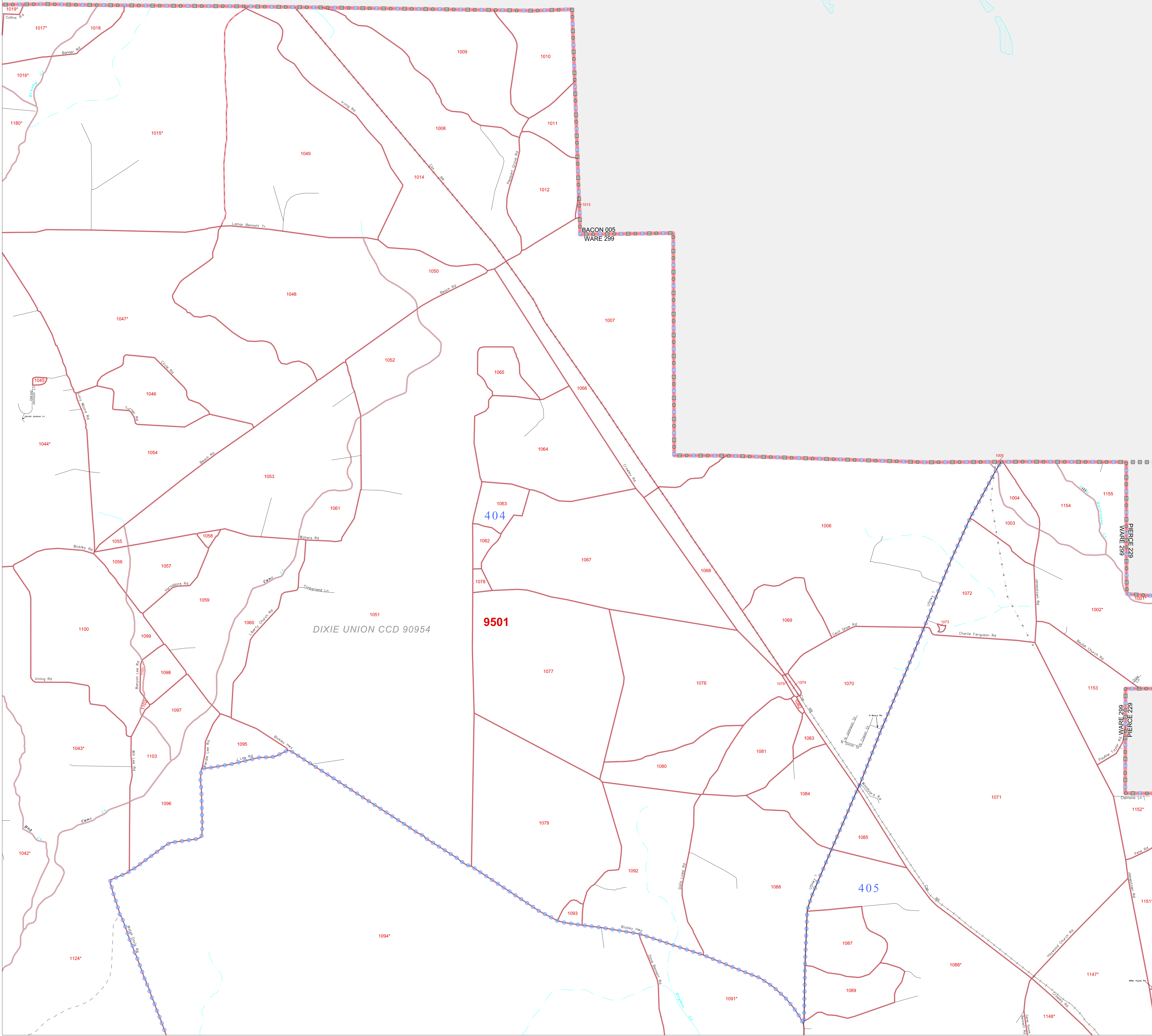
31 484038N
82.410842W

GEOGRAPHIC AREAS LEGEND

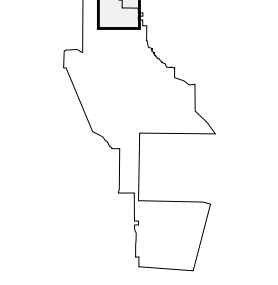
| SYMBOL | NAME STYLE |
|---------|---|
| ☆☆☆☆☆ | INTERNATIONAL |
| /////// | AIR (State) |
| /////// | STATE |
| ■■■■■ | COUNTY |
| ○○○○○ | CENSUS COUNTY DIV. Consolidated City |
| ■■■■■ | Incorporated Place |
| ■■■■■ | Census Designated Place |
| | Corporate Offset Boundary |
| | Voting District |
| | Census Tract |
| | BLOCK ² |

Maturity: Inset Out Area

Abbreviation Reference: AIR = American Indian Reservation
 1 A " " following a VTD code indicates an actual voting district. Its absence indicates that the VTD is a pseudo voting district or no information is available as to its status.
 2 A " " following a block number indicates that the block number is repeated elsewhere in the block.



Sheet Location within County



Key to Adjacent Sheets

| | | |
|---|---|---|
| 1 | 2 | 3 |
| 4 | 5 | 6 |

ST: Georgia (13)
 COU: Ware (299)
 SHEET 2 OF 21 PARENT SHEETS

All legal boundaries and names are as of January 1, 2000. The boundaries shown on this map are for Census Bureau statistical data collection and tabulation purposes only; their depiction and designation for statistical purposes does not constitute a determination of jurisdictional authority or rights of ownership or entitlement. U.S. DEPARTMENT OF COMMERCE Economics and Statistics Administration U.S. Census Bureau

