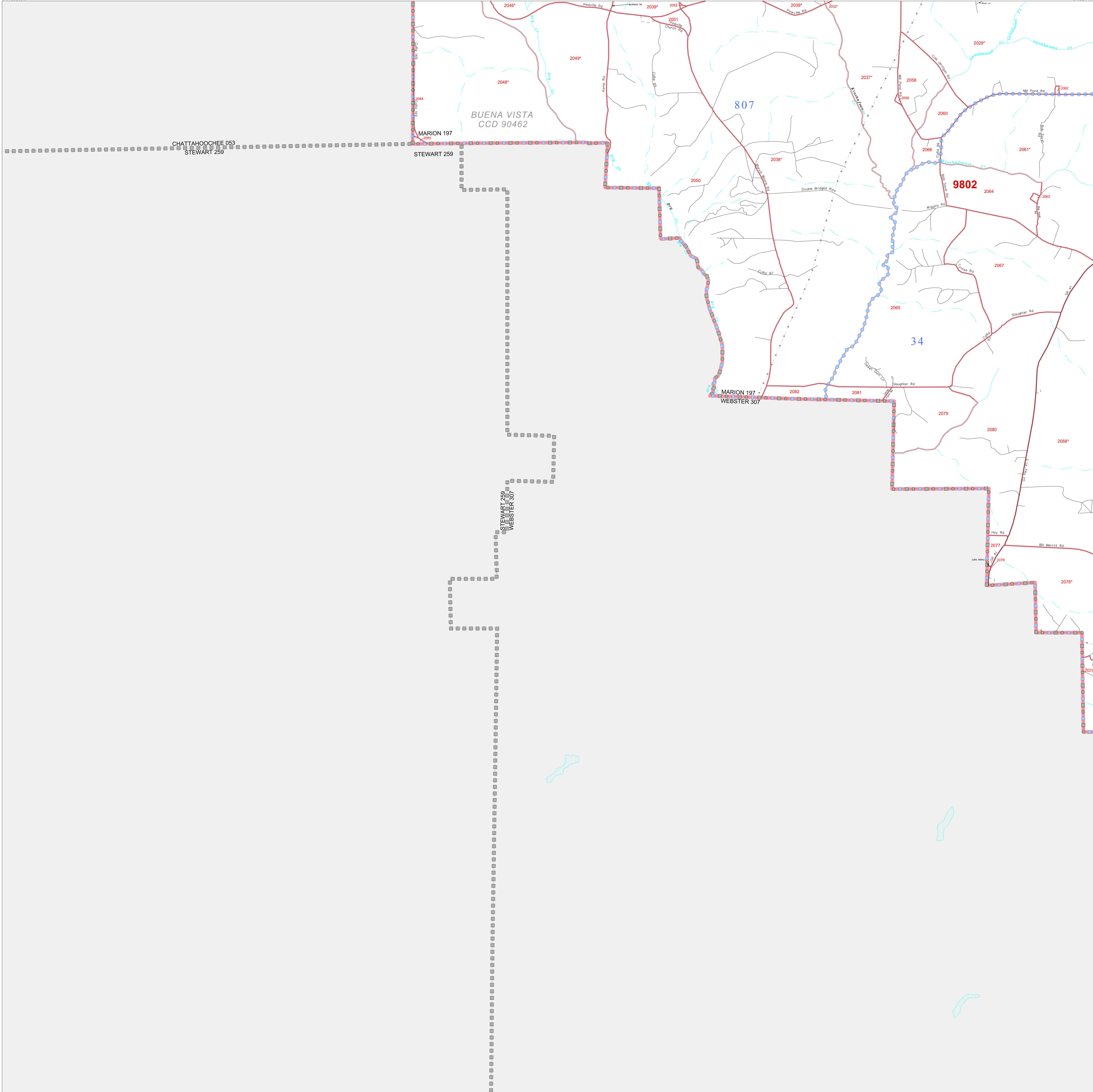


P. L. 94-171 COUNTY BLOCK MAP (CENSUS 2000)

32 256734N
84.739600W

32 256734N
84.524417W



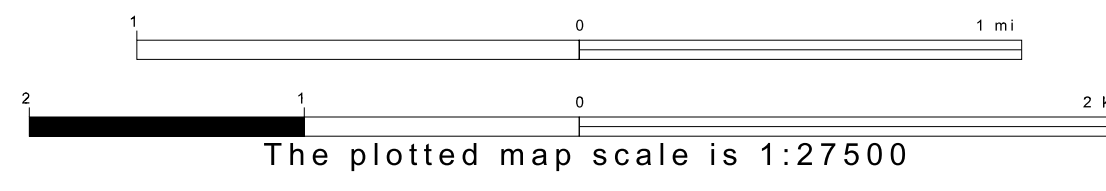
GEOGRAPHIC AREAS LEGEND

SYMBOL	NAME STYLE
☆☆☆☆	INTERNATIONAL
////	AIR (State)
	STATE
■■■■	COUNTY
○○○○	CENSUS COUNTY DIV. Consolidated City
■■■■	Incorporated Place
■■■■	Census Designated Place
.....	Corporate Offset Boundary
●●●●	Voting District
■■■■	Census Tract
■■■■	BLOCK ²

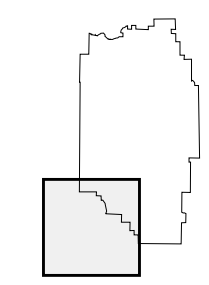
Abbreviation Reference: AIR = American Indian Reservation
 1 A "*" following a VTD code indicates an actual voting district. Its absence indicates that the VTD is a pseudo voting district or no information is available as to its status.
 2 A "*" following a block number indicates that the block number is repeated elsewhere in the block.

32 074061N
84.739600W

32 074061N
84.524417W




Sheet Location within County



Key to Adjacent Sheets

3	4
5	6

ST: Georgia (13)
 COU: Marion (197)
 SHEET 5 OF 6 PARENT SHEETS



All legal boundaries and names are as of January 1, 2000. The boundaries shown on this map are for Census Bureau statistical data collection and tabulation purposes only; their depiction and designation for statistical purposes does not constitute a determination of jurisdictional authority or rights of ownership or entitlement. U.S. DEPARTMENT OF COMMERCE Economics and Statistics Administration U.S. Census Bureau