

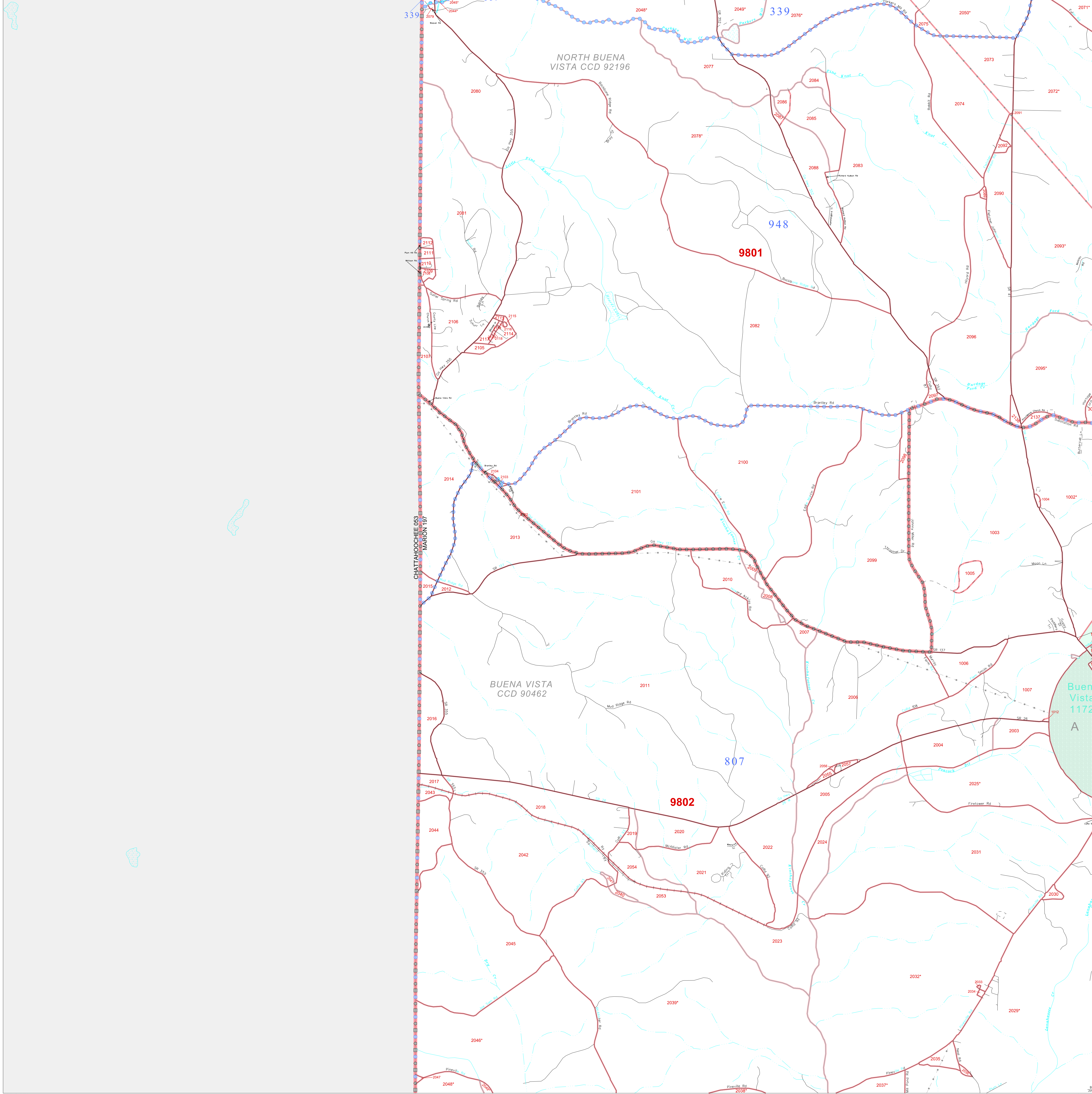
P. L. 94-171 COUNTY BLOCK MAP (CENSUS 2000)

32 439407N

84.739600W

32 439407N

84.524417W



GEOGRAPHIC AREAS LEGEND

SYMBOL	NAME	STYLE
☆☆☆☆	INTERNATIONAL	
////	AIR (State)	
	STATE	
▣	COUNTY	
○	CENSUS COUNTY DIV.	
○	Consolidated City	
■	Incorporated Place	
■	Census Designated Place	
—	Corporate Offset Boundary	
●●●●	Voting District	
—	Census Tract	
—	BLOCK	

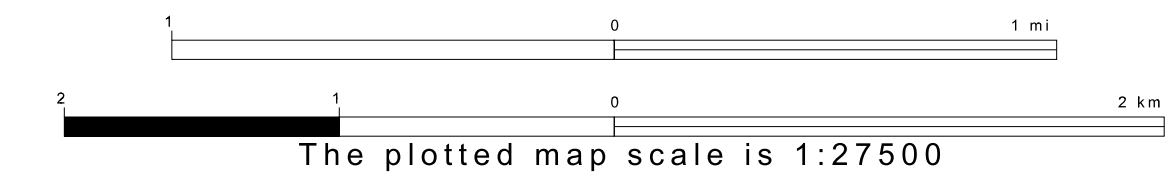
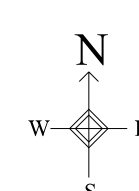
Abbreviation Reference: AIR = American Indian Reservation
 1 A * following a VTD code indicates an actual voting district. Its absence indicates that the VTD is a pseudo voting district or no information is available as to its status.
 2 A * * following a block number indicates that the block number is repeated elsewhere in the block.

32 258734N

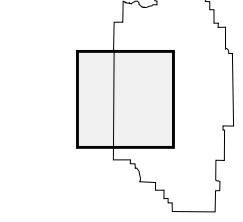
84.739600W

32 258734N

84.524417W




Sheet Location within County



Key to Adjacent Sheets

1	2
3	4
5	6

ST: Georgia (13)
 COU: Marion (197)
 SHEET 3 OF 6 PARENT SHEETS



All legal boundaries and names are as of January 1, 2000. The boundaries shown on this map are for Census Bureau statistical data collection and tabulation purposes only; their depiction and designation for statistical purposes does not constitute a determination of jurisdictional authority or rights of ownership or entitlement. U.S. DEPARTMENT OF COMMERCE Economics and Statistics Administration U.S. Census Bureau