

P. L. 94-171 COUNTY BLOCK MAP (CENSUS 2000)

32 622090N  
84.739600W

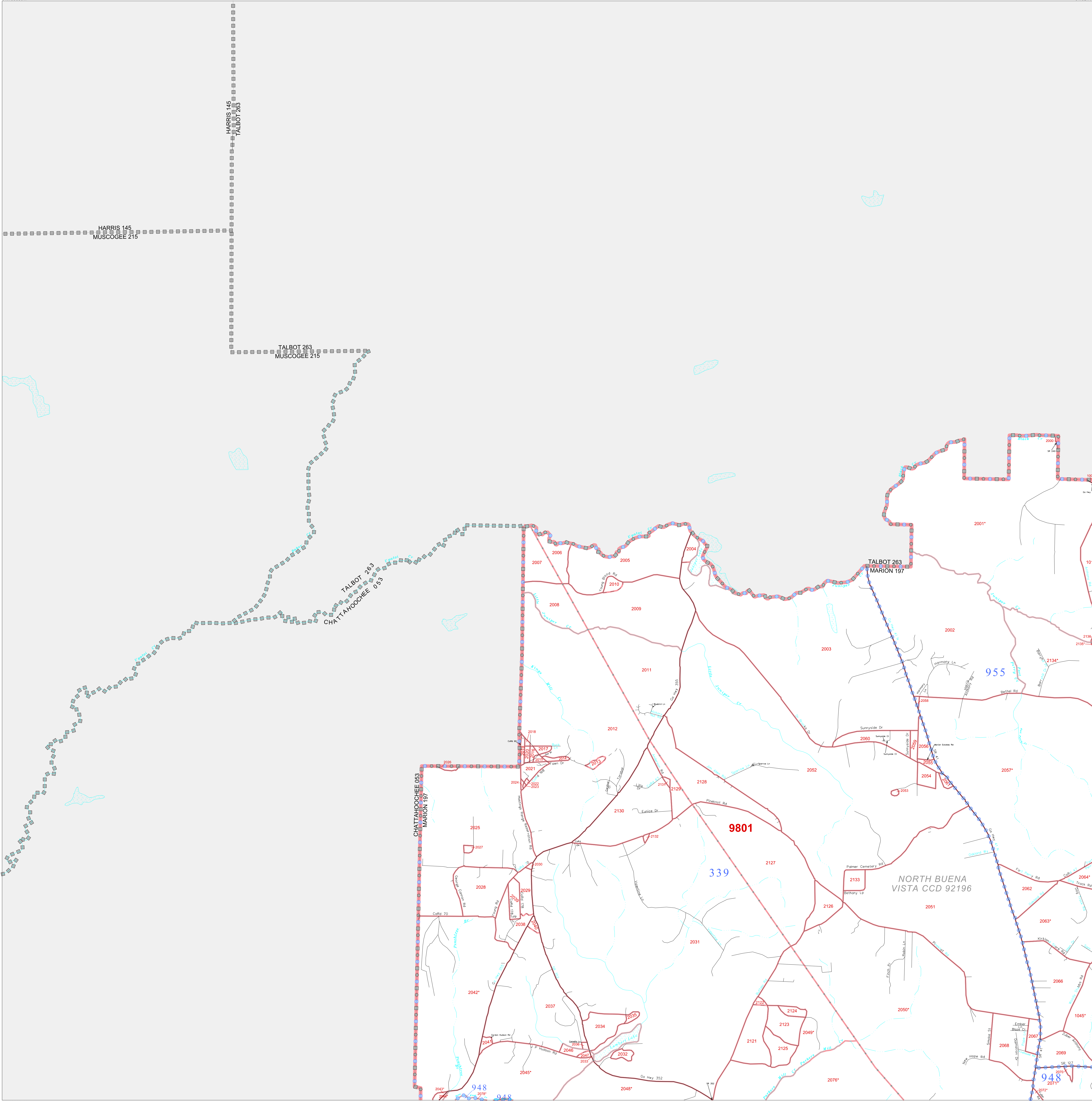
32 632090N  
84.524417W

**GEOGRAPHIC AREAS LEGEND**

SYMBOL	NAME STYLE
☆☆☆☆	INTERNATIONAL
////	AIR (State)
////	STATE
■ ■ ■ ■	COUNTY
○ ○ ○ ○	CENSUS COUNTY DIV.
○ ○ ○ ○	Consolidated City
■ ■ ■ ■	Incorporated Place
■ ■ ■ ■	Census Designated Place
.....	Corporate Offset Boundary
● ● ● ●	Voting District
— — — —	Census Tract
— — — —	BLOCK <sup>2</sup>

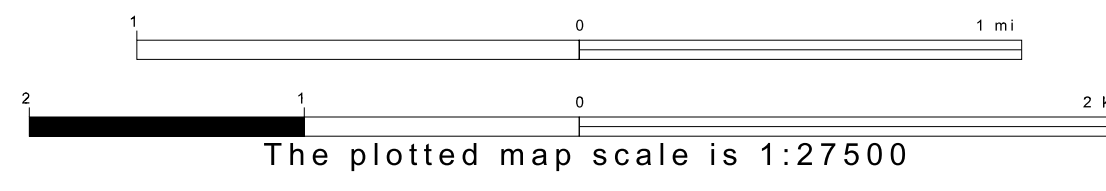
Mosaic:  Inset  Out Area

Abbreviation Reference: AIR = American Indian Reservation  
 1 A "\*" following a VTD code indicates an actual voting district. Its absence indicates that the VTD is a pseudo voting district or no information is available as to its status.  
 2 A "\*" following a block number indicates that the block number is repeated elsewhere in the block.

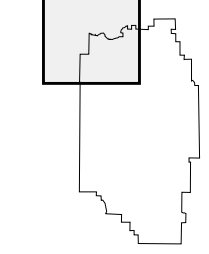


32 439407N  
84.739600W

32 439407N  
84.524417W



Sheet Location within County



Key to Adjacent Sheets

1	2
3	4

ST: Georgia (13)  
 COU: Marion (197)  
 SHEET 1 OF 6 PARENT SHEETS



All legal boundaries and names are as of January 1, 2000. The boundaries shown on this map are for Census Bureau statistical data collection and tabulation purposes only; their depiction and designation for statistical purposes does not constitute a determination of jurisdictional authority or rights of ownership or entitlement. U.S. DEPARTMENT OF COMMERCE Economics and Statistics Administration U.S. Census Bureau