

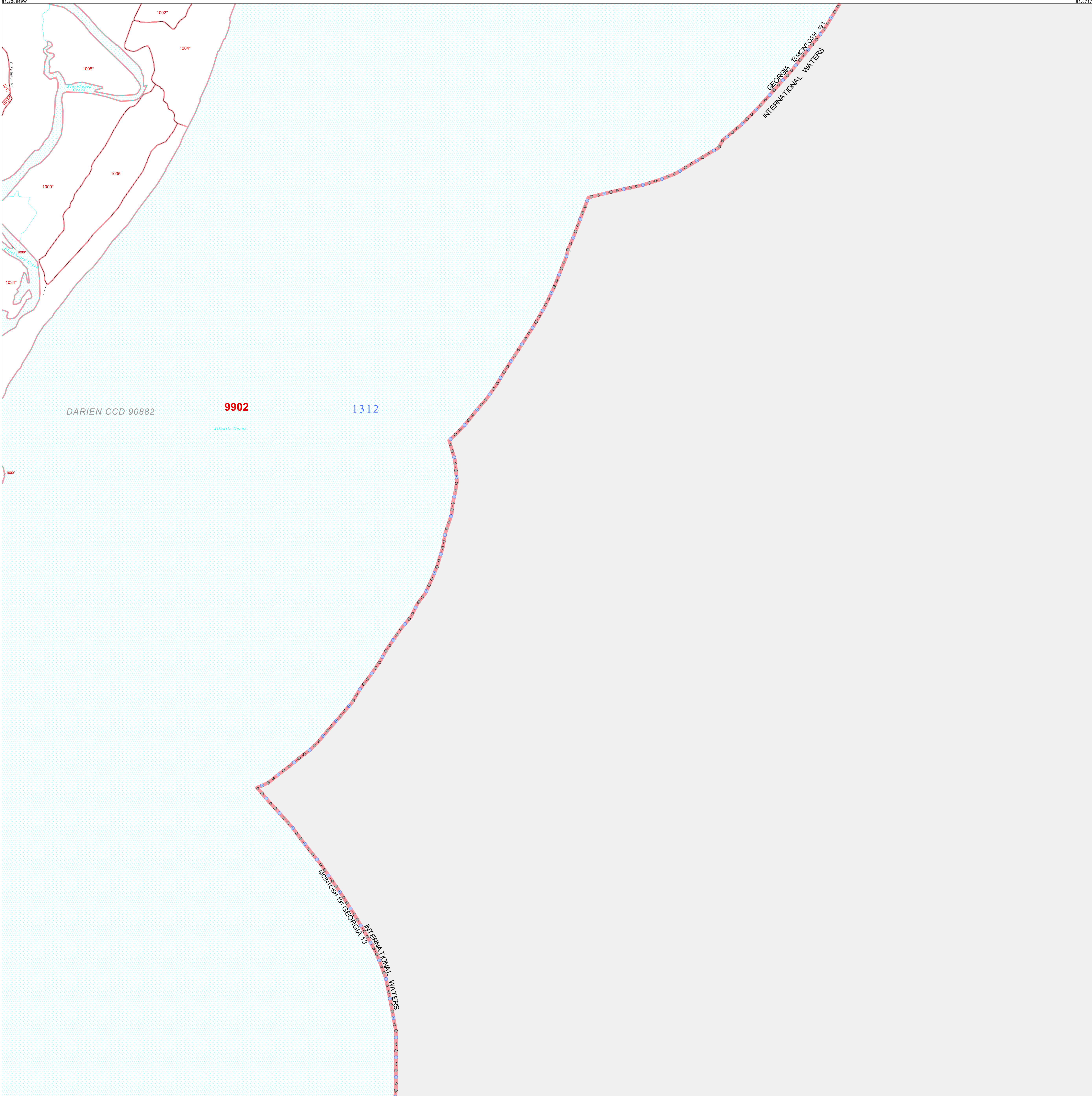
P.L. 94-171 COUNTY BLOCK MAP (CENSUS 2000)

31 495072N

81.226849W

31 495072N

81.071791W



GEOGRAPHIC AREAS LEGEND

SYMBOL	NAME STYLE
☆☆☆☆☆	INTERNATIONAL
///////	AIR (State)
#####	STATE
■■■■■	COUNTY
○○○○○	CENSUS COUNTY DIV.
○	Consolidated City
■	Incorporated Place
■	Census Designated Place
.....	Corporate Offset Boundary
●●●●●	Voting District
—	Census Tract
—	BLOCK ²

Mosaic: Inset Out Area

Abbreviation Reference: AIR = American Indian Reservation
 1 A " " following a VTD code indicates an actual voting district. Its absence indicates that the VTD is a pseudo voting district or no information is available as to its status.
 2 A " " following a block number indicates that the block number is repeated elsewhere in the block.

DARIEN CCD 90882

9902

1312

Atlantic Ocean

GEORGIA 191 MCINTOSH 191
INTERNATIONAL WATERS

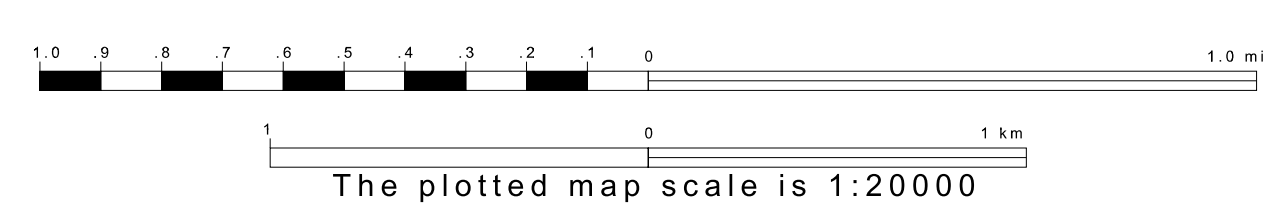
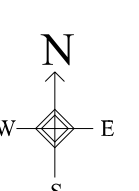
MCINTOSH 191 GEORGIA 13
INTERNATIONAL WATERS

31 362201N

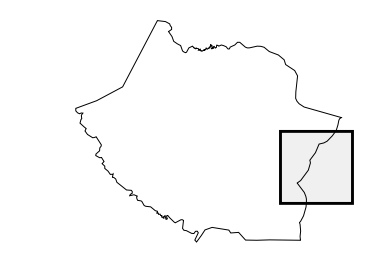
81.226849W

31 362201N

81.071791W



Sheet Location within County



Key to Adjacent Sheets

6	7
10	11
13	

ST: Georgia (13)
COU: McIntosh (191)
SHEET 11 OF 13 PARENT SHEETS

