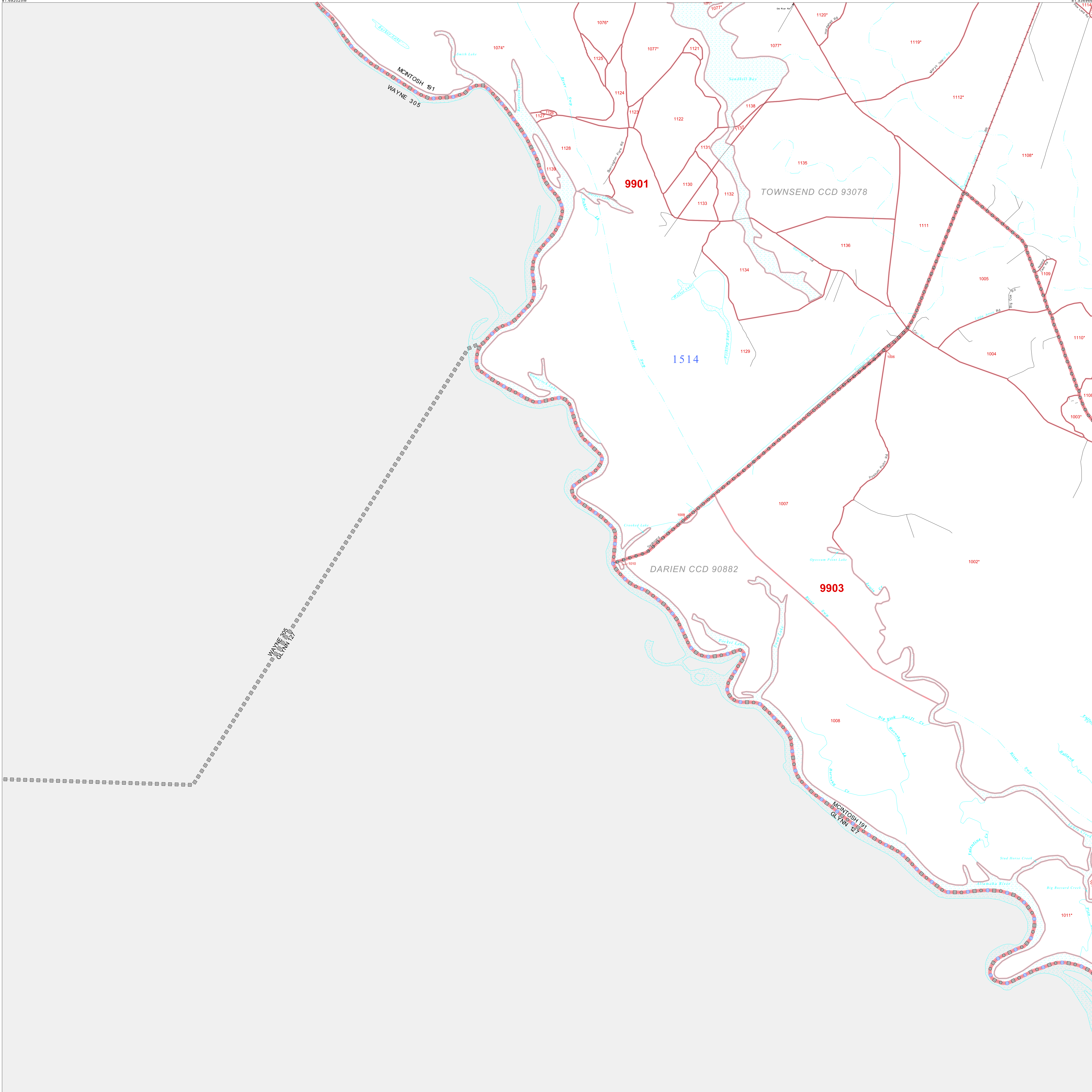


P. L. 94-171 COUNTY BLOCK MAP (CENSUS 2000)

31 495072N  
81 692025W

31 495072N  
81 692025W



**GEOGRAPHIC AREAS LEGEND**

SYMBOL	NAME STYLE
*****	INTERNATIONAL
//////	AIR (State)
	STATE
■ ■ ■ ■ ■	COUNTY
○ ○ ○ ○ ○	CENSUS COUNTY DIV.
○ ○ ○ ○ ○	Consolidated City
■ ■ ■ ■ ■	Incorporated Place
■ ■ ■ ■ ■	Census Designated Place
.....	Corporate Offset Boundary
● ● ● ● ●	Voting District
—————	Census Tract
—————	BLOCK

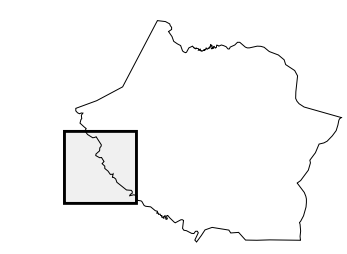
Abbreviation Reference: AIR = American Indian Reservation  
 1 A \* following a VTD code indicates an actual voting district. Its absence indicates that the VTD is a pseudo voting district or no information is available as to its status.  
 2 A \* \* following a block number indicates that the block number is repeated elsewhere in the block.

31 362201N  
81 692025W

31 362201N  
81 692025W




Sheet Location within County



Key to Adjacent Sheets

4	5
8	9
	12

ST: Georgia (13)  
 COU: McIntosh (191)  
 SHEET 8 OF 13 PARENT SHEETS



All legal boundaries and names are as of January 1, 2000. The boundaries shown on this map are for Census Bureau statistical data collection and tabulation purposes only; their depiction and designation for statistical purposes does not constitute a determination of jurisdictional authority or rights of ownership or entitlement. U.S. DEPARTMENT OF COMMERCE Economics and Statistics Administration U.S. Census Bureau