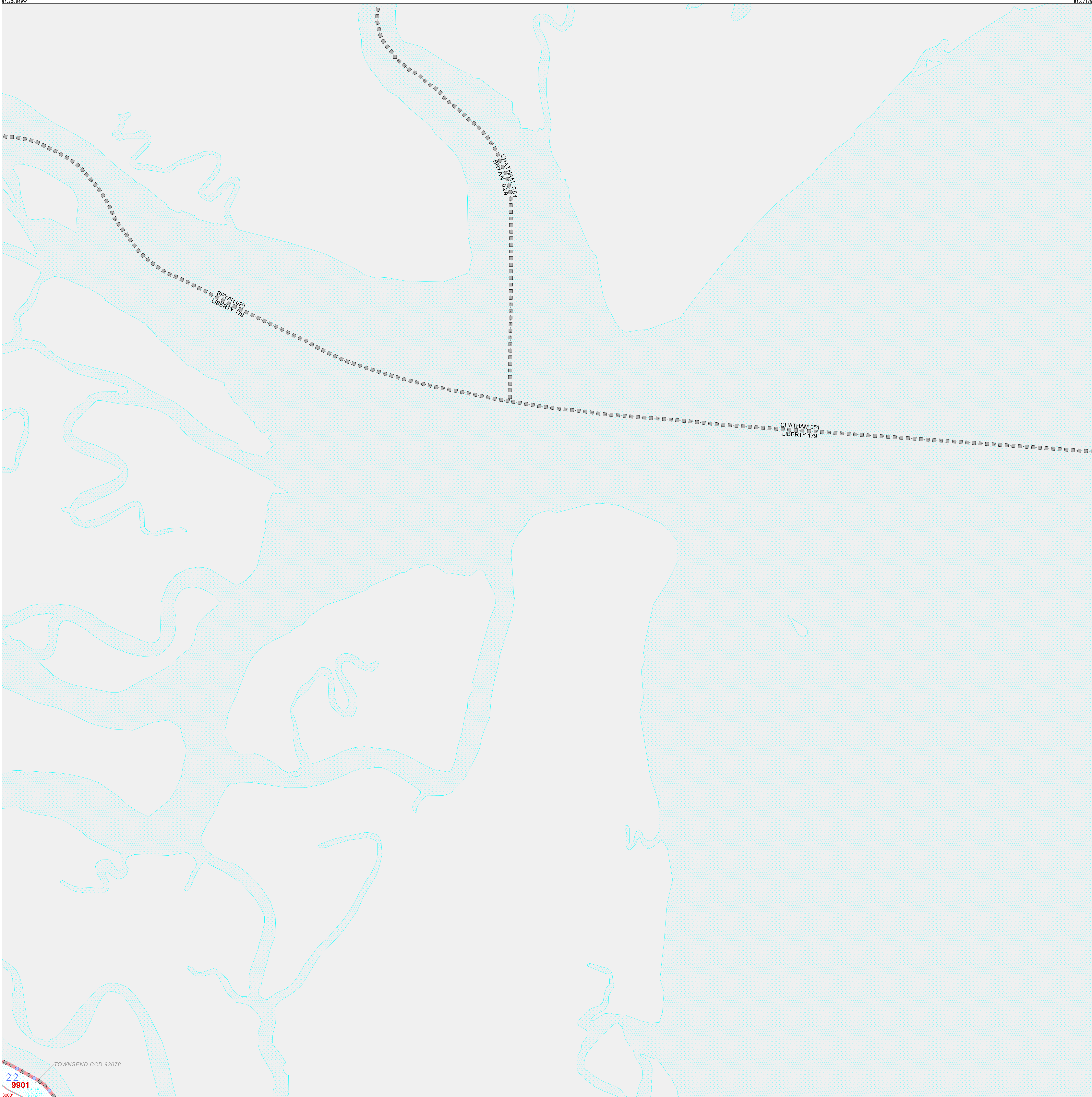


P. L. 94-171 COUNTY BLOCK MAP (CENSUS 2000)

31 760814N  
81 226849W

31 760814N  
81 071791W



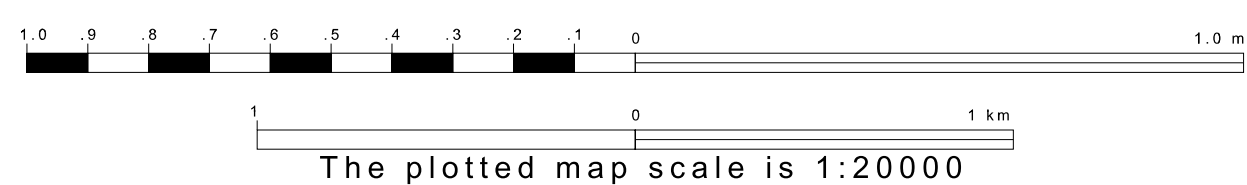
**GEOGRAPHIC AREAS LEGEND**

SYMBOL	NAME STYLE
*****	INTERNATIONAL
//////	AIR (State)
/////	STATE
■■■■■	COUNTY
○○○○○	CENSUS COUNTY DIV. Consolidated City
■■■■■	Incorporated Place
■■■■■	Census Designated Place
.....	Corporate Offset Boundary
●●●●●	Voting District
—	Census Tract
—	BLOCK <sup>2</sup>

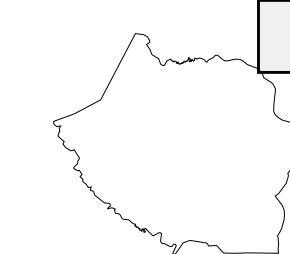
Abbreviation Reference: AIR = American Indian Reservation  
 1 A " following a VTD code indicates an actual voting district. Its absence indicates that the VTD is a pseudo voting district or no information is available as to its status.  
 2 A " " following a block number indicates that the block number is repeated elsewhere in the block.

31 627943N  
81 226849W

31 627943N  
81 071791W



Sheet Location within County



Key to Adjacent Sheets

2	3
6	7

ST: Georgia (13)  
 COU: McIntosh (191)  
 SHEET 3 OF 13 PARENT SHEETS

