

P.L. 94-171 COUNTY BLOCK MAP (CENSUS 2000)

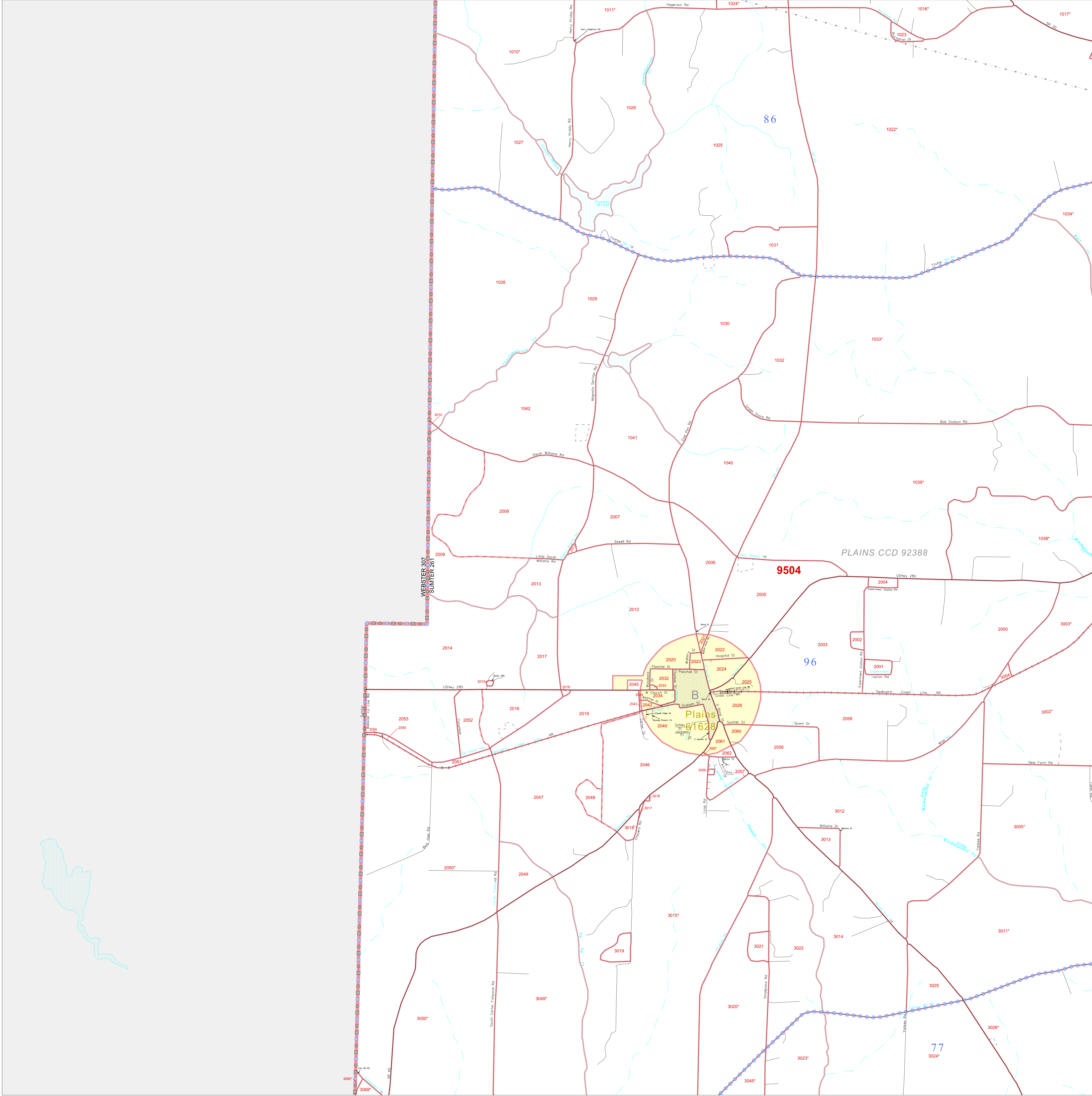
32 11765N  
84 493524W

32 11765N  
84 337535W

**GEOGRAPHIC AREAS LEGEND**

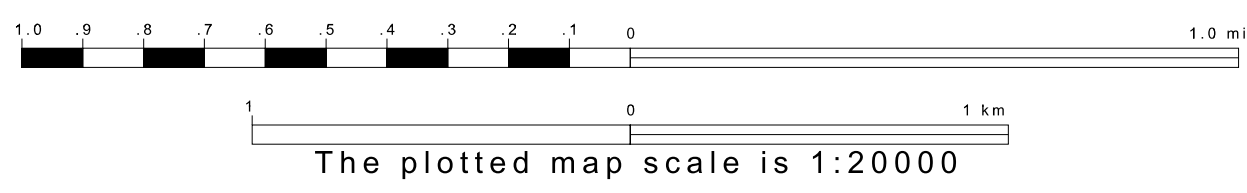
SYMBOL	NAME STYLE
☆☆☆☆☆	INTERNATIONAL
//////	AIR (State)
	STATE
■ ■ ■ ■ ■	COUNTY
○ ○ ○ ○ ○	CENSUS COUNTY DIV. Consolidated City
■ ■ ■ ■ ■	Incorporated Place
■ ■ ■ ■ ■	Census Designated Place
.....	Corporate Offset Boundary
.....	Voting District
.....	Census Tract
.....	BLOCK

Abbreviation Reference: AIR = American Indian Reservation  
 1 A \* following a VTD code indicates an actual voting district. Its absence indicates that the VTD is a pseudo voting district or no information is available as to its status.  
 2 A \* \* following a block number indicates that the block number is repeated elsewhere in the block.

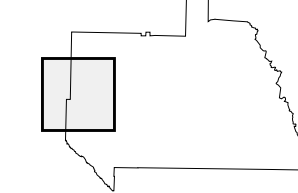


31 984806N  
84 493524W

31 984806N  
84 337535W




Sheet Location within County



Key to Adjacent Sheets

1	2
5	6
9	10

ST: Georgia (13)  
 COU: Sumter (261)  
 SHEET 5 OF 12 PARENT SHEETS



All legal boundaries and names are as of January 1, 2000. The boundaries shown on this map are for Census Bureau statistical data collection and tabulation purposes only; their depiction and designation for statistical purposes does not constitute a determination of jurisdictional authority or rights of ownership or entitlement. U.S. DEPARTMENT OF COMMERCE Economics and Statistics Administration U.S. Census Bureau