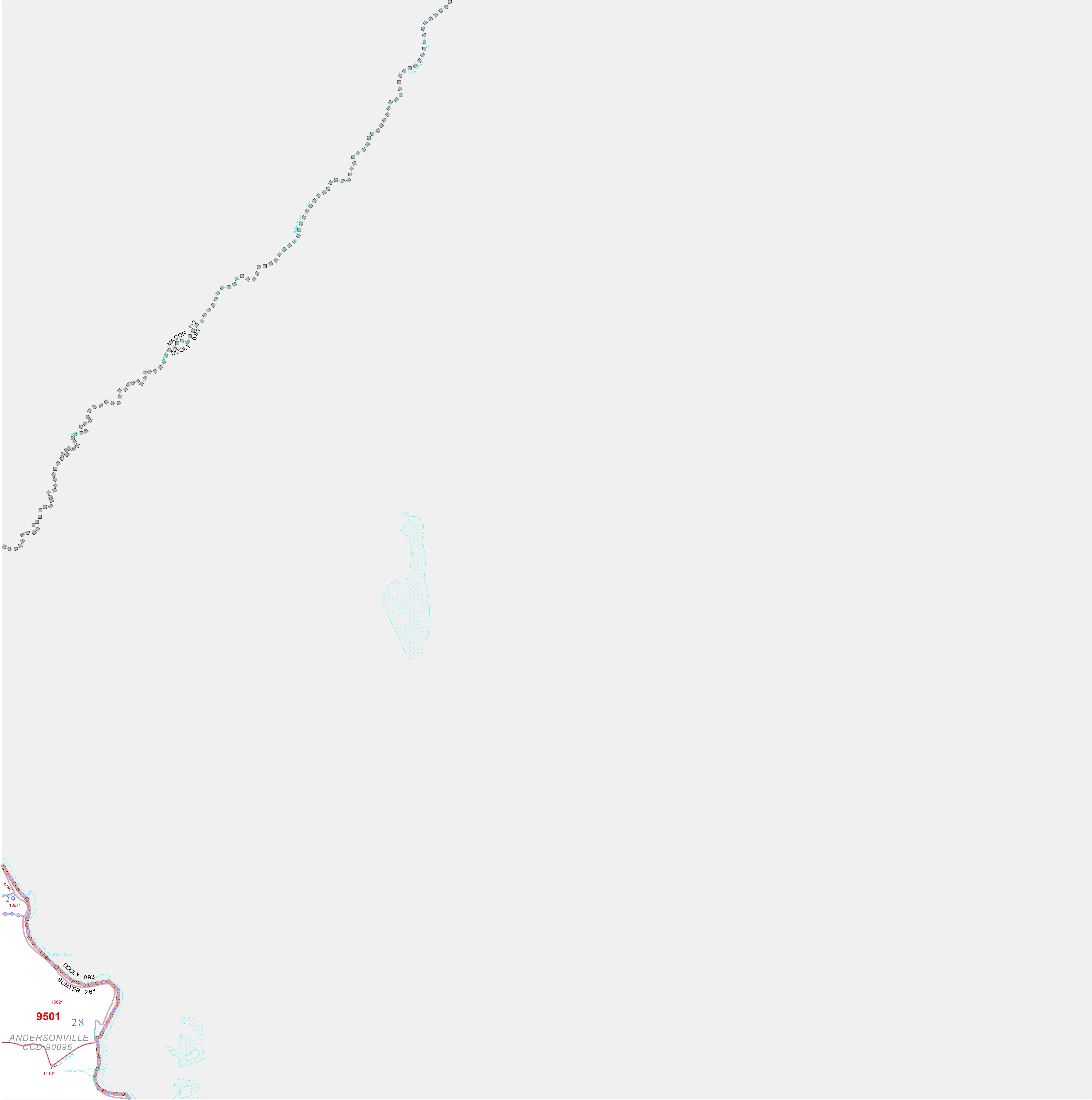


P. L. 94-171 COUNTY BLOCK MAP (CENSUS 2000)

32 250525N
84.025557W

32 250525N
83.889568W



GEOGRAPHIC AREAS LEGEND

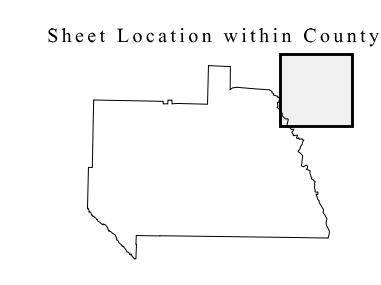
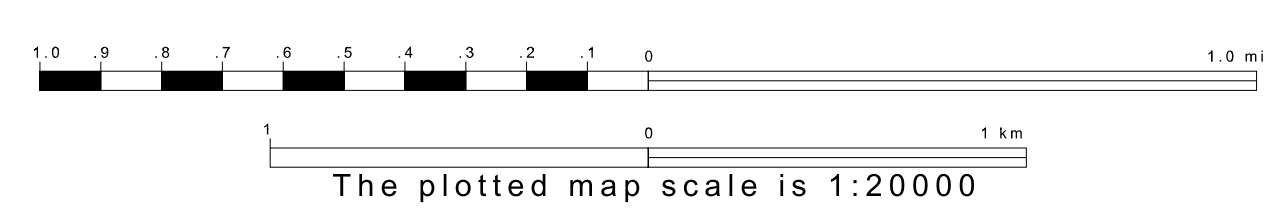
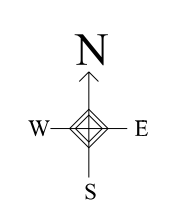
SYMBOL	NAME STYLE
☆☆☆☆	INTERNATIONAL
////	AIR (State)
####	STATE
■ ■ ■ ■	COUNTY
○ ○ ○ ○	CENSUS COUNTY DIV.
○ ○ ○ ○	Consolidated City
■ ■ ■ ■	Incorporated Place
■ ■ ■ ■	Census Designated Place
.....	Corporate Offset Boundary
● ● ● ●	Voting District
— — — —	Census Tract
— — — —	Block

Mosaic Inset Out Area

Abbreviation Reference: AIR = American Indian Reservation
 1 A " " following a VTD code indicates an actual voting district. Its absence indicates that the VTD is a pseudo voting district or no information is available as to its status.
 2 A " " following a block number indicates that the block number is repeated elsewhere in the block.

32 117665N
84.025557W

32 117665N
83.889568W



Key to Adjacent Sheets

3	4
7	8

ST: Georgia (13)
 COU: Sumter (261)
 SHEET 4 OF 12 PARENT SHEETS

All legal boundaries and names are as of January 1, 2000. The boundaries shown on this map are for Census Bureau statistical data collection and tabulation purposes only; their depiction and designation for statistical purposes does not constitute a determination of jurisdictional authority or rights of ownership or entitlement. U.S. DEPARTMENT OF COMMERCE Economics and Statistics Administration U.S. Census Bureau

