

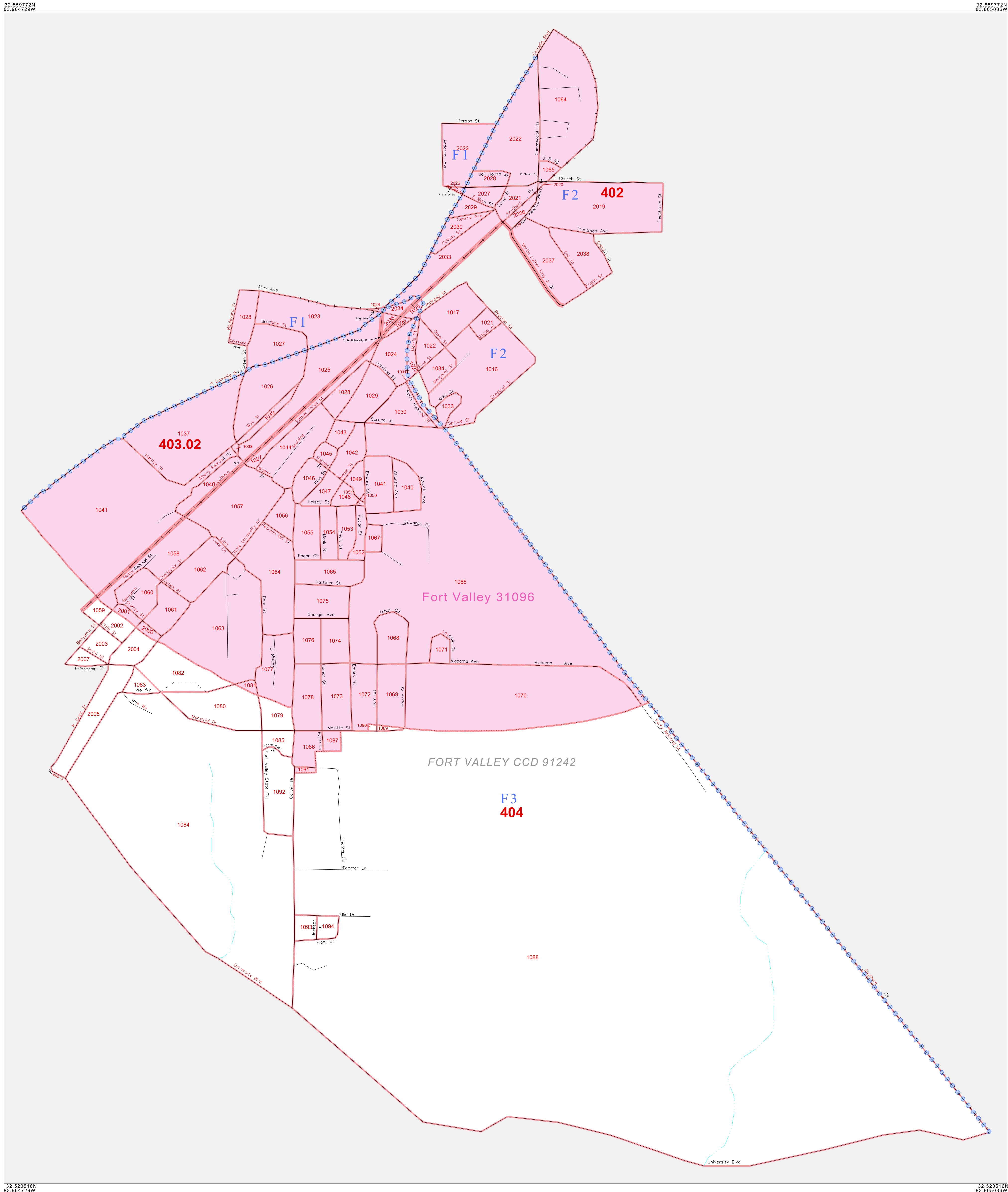
P. L. 94-171 COUNTY BLOCK MAP (CENSUS 2000)

**GEOGRAPHIC AREAS LEGEND**

| SYMBOL  | NAME STYLE                |
|---------|---------------------------|
| ☆☆☆☆☆   | INTERNATIONAL             |
| /////// | AIR (State)               |
| /////// | STATE                     |
| ■■■■■   | COUNTY                    |
| ○○○○○   | CENSUS COUNTY DIV.        |
| ○○○○○   | Consolidated City         |
| ■■■■■   | Incorporated Place        |
| ■■■■■   | Census Designated Place   |
| .....   | Corporate Offset Boundary |
| .....   | Voting District           |
| .....   | Census Tract              |
| .....   | BLOCK <sup>2</sup>        |

Mootary:  Inset  Out Area

Abbreviation Reference: AIR = American Indian Reservation  
 1 A " " following a VTD code indicates an actual voting district. Its absence indicates that the VTD is a pseudo voting district or no information is available as to its status.  
 2 A " " following a block number indicates that the block number is repeated elsewhere in the block.

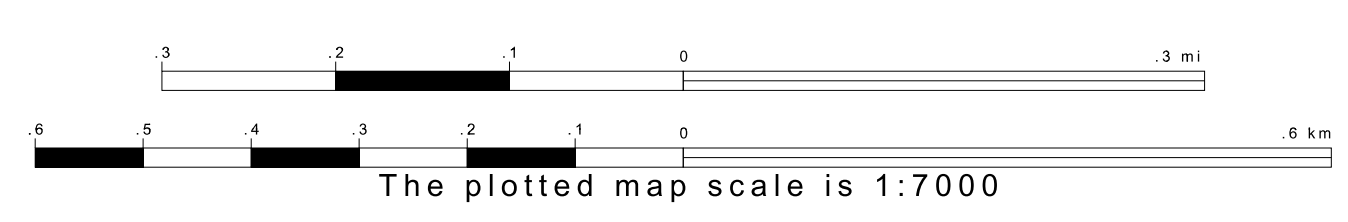


32 559722N  
83.904725W

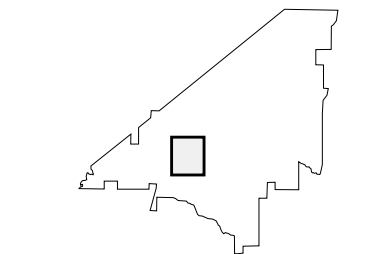
32 559722N  
83.865038W

32 520516N  
83.904725W

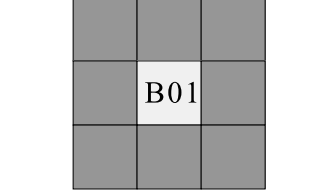
32 520516N  
83.865038W




Sheet Location within County



Key to Adjacent Sheets



ST: Georgia (13)  
 COU: Peach (225)  
 INSET SHEET B01



All legal boundaries and names are as of January 1, 2000. The boundaries shown on this map are for Census Bureau statistical data collection and tabulation purposes only; their depiction and designation for statistical purposes does not constitute a determination of jurisdictional authority or rights of ownership or entitlement. U.S. DEPARTMENT OF COMMERCE Economics and Statistics Administration U.S. Census Bureau