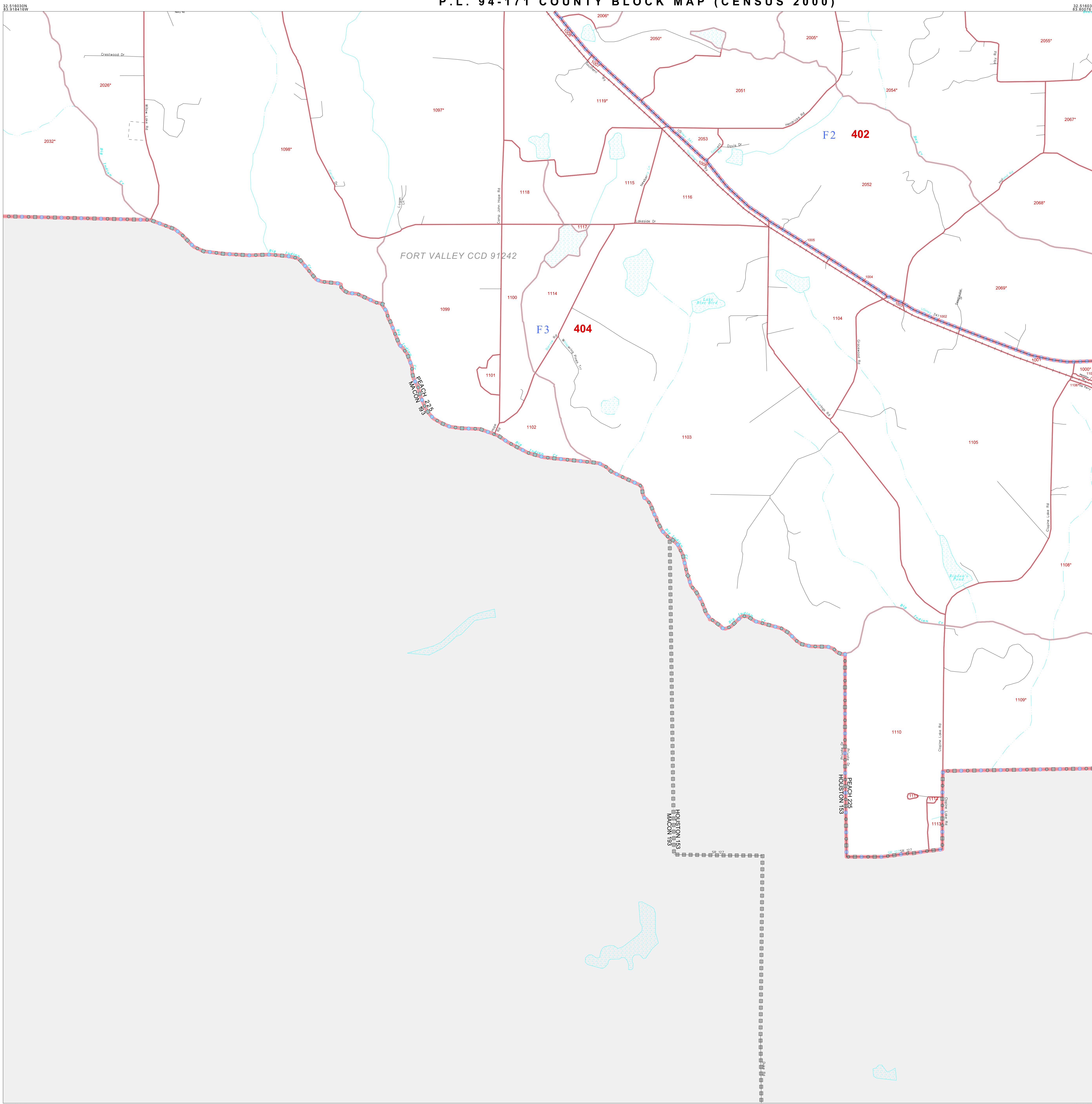


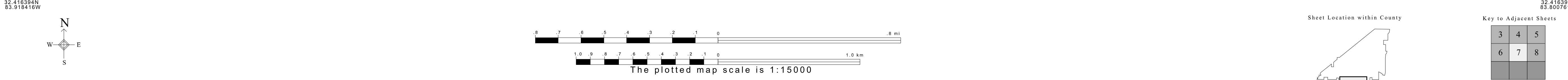
P. L. 94-171 COUNTY BLOCK MAP (CENSUS 2000)



GEOGRAPHIC AREAS LEGEND

SYMBOL	NAME	STYLE
☆☆☆☆☆	INTERNATIONAL	
//////	AIR (State)	
	STATE	
▣▣▣▣▣	COUNTY	
○ ○ ○ ○ ○	CENSUS COUNTY DIV.	
○ ○ ○ ○ ○	Consolidated City	
■ ■ ■ ■ ■	Incorporated Place	
■ ■ ■ ■ ■	Census Designated Place	
— · — · —	Corporate Offset Boundary	
● ● ● ● ●	Voting District	
— — — — —	Census Tract	
— — — — —	BLOCK	


Abbreviation Reference: AIR = American Indian Reservation
 1 A " " following a VTD code indicates an actual voting district. Its absence indicates that the VTD is a pseudo voting district or no information is available as to its status.
 2 A " " following a block number indicates that the block number is repeated elsewhere in the block.



Key to Adjacent Sheets

3	4	5
6	7	8

ST: Georgia (13)
 COU: Peach (225)
 SHEET 7 OF 8 PARENT SHEETS



All legal boundaries and names are as of January 1, 2000. The boundaries shown on this map are for Census Bureau statistical data collection and tabulation purposes only; their depiction and designation for statistical purposes does not constitute a determination of jurisdictional authority or rights of ownership or entitlement. U.S. DEPARTMENT OF COMMERCE Economics and Statistics Administration U.S. Census Bureau