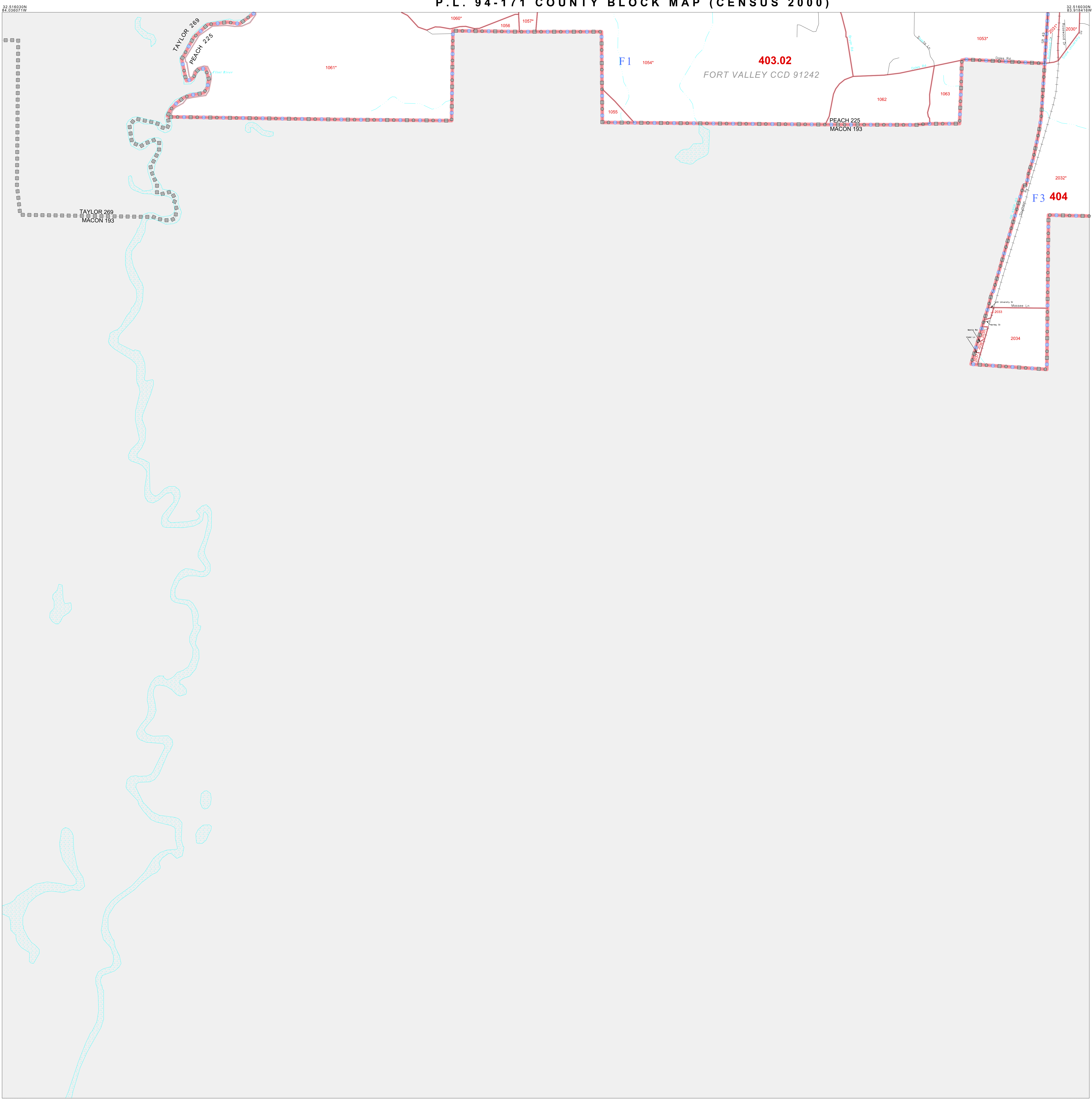


P. L. 94-171 COUNTY BLOCK MAP (CENSUS 2000)

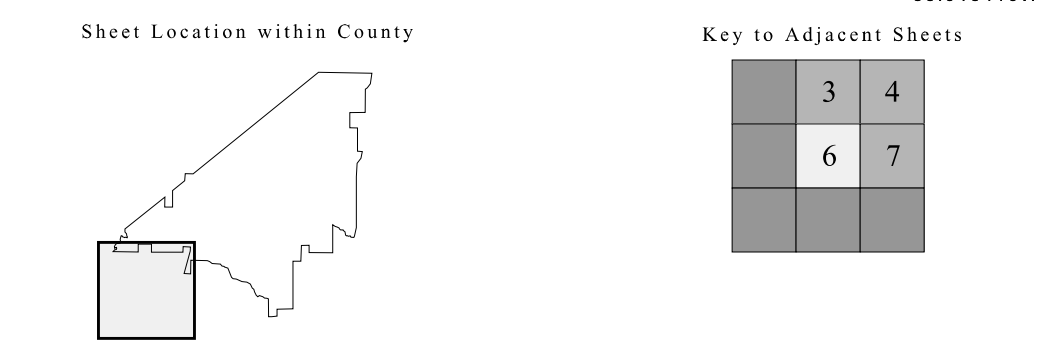
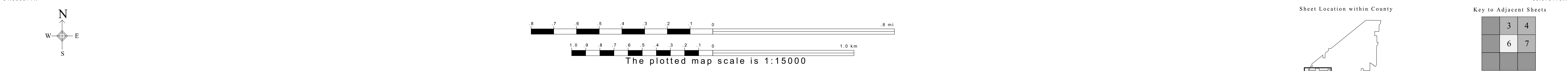


**GEOGRAPHIC AREAS LEGEND**

| SYMBOL    | NAME STYLE                |
|-----------|---------------------------|
| ☆☆☆☆☆     | INTERNATIONAL             |
| ///////   | AIR (State)               |
|           | STATE                     |
| ■ ■ ■ ■ ■ | COUNTY                    |
| □ □ □ □ □ | CENSUS COUNTY DIV.        |
| ○ ○ ○ ○ ○ | Consolidated City         |
| ○ ○ ○ ○ ○ | Incorporated Place        |
| ■ ■ ■ ■ ■ | Census Designated Place   |
| .....     | Corporate Offset Boundary |
| ● ● ● ● ● | Voting District           |
| —————     | Census Tract              |
| —————     | BLOCK <sup>2</sup>        |

Mosaic  Inset  Out Area

Abbreviation Reference: AIR = American Indian Reservation  
 1 A " " following a VTD code indicates an actual voting district. Its absence indicates that the VTD is a pseudo voting district or no information is available as to its status.  
 2 A " " following a block number indicates that the block number is repeated elsewhere in the block.



ST: Georgia (13)  
 COU: Peach (225)  
 SHEET 6 OF 8 PARENT SHEETS

All legal boundaries and names are as of January 1, 2000. The boundaries shown on this map are for Census Bureau statistical data collection and tabulation purposes only; their depiction and designation for statistical purposes does not constitute a determination of jurisdictional authority or rights of ownership or entitlement. U.S. DEPARTMENT OF COMMERCE Economics and Statistics Administration U.S. Census Bureau

