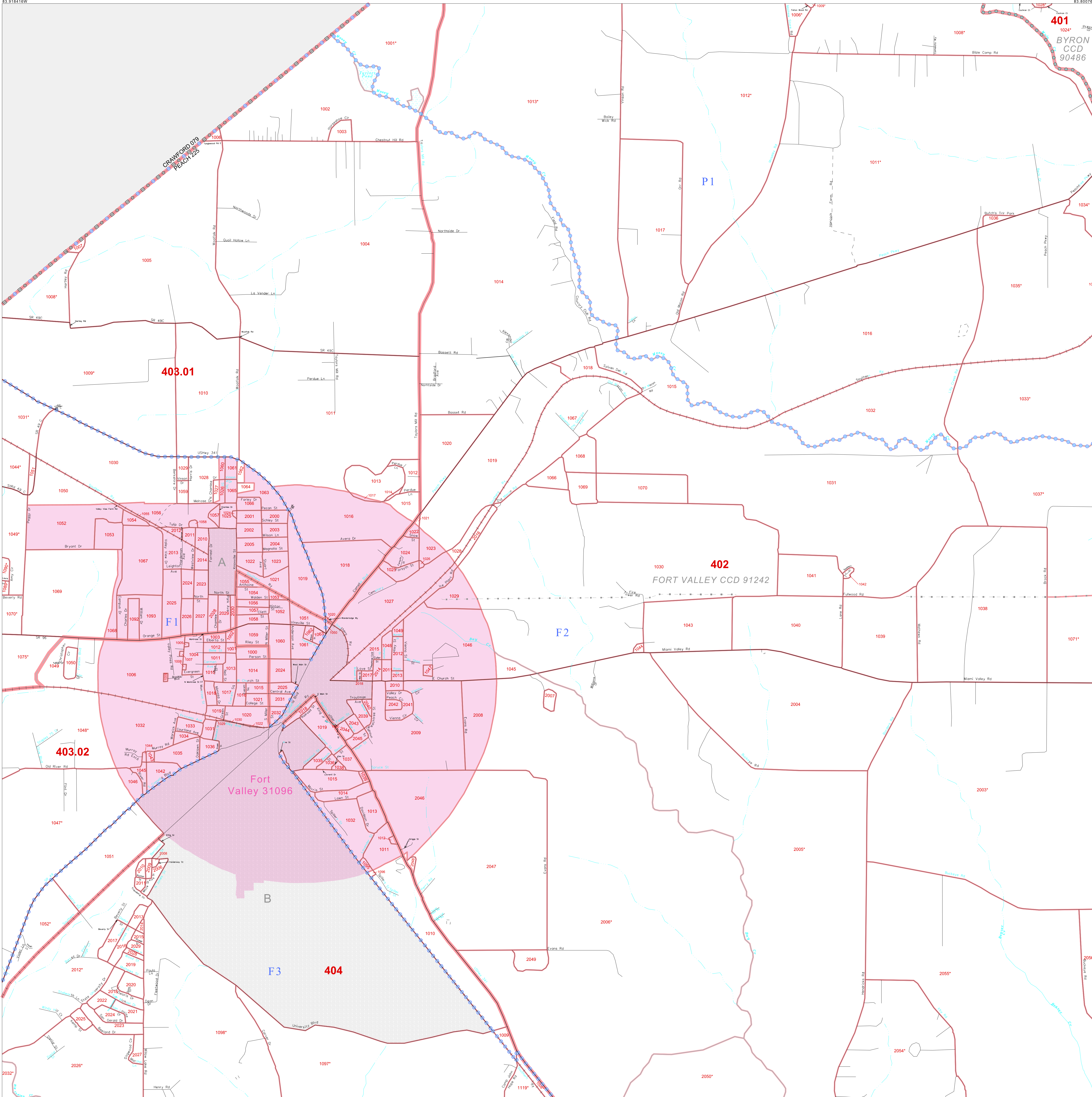


P.L. 94-171 COUNTY BLOCK MAP (CENSUS 2000)

32 615666N
83 918416W

32 615666N
83 800761W



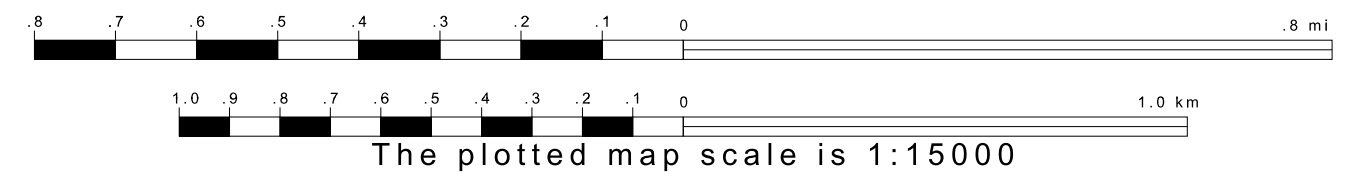
GEOGRAPHIC AREAS LEGEND

SYMBOL	NAME STYLE
☆☆☆☆☆	INTERNATIONAL
//////	AIR (State)
	STATE
■■■■■	COUNTY
○○○○○	CENSUS COUNTY DIV. Consolidated City
■■■■■	Incorporated Place
■■■■■	Census Designated Place
.....	Corporate Offset Boundary
.....	Voting District
.....	Census Tract
.....	BLOCK ²

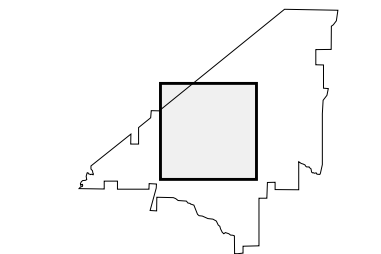
Abbreviation Reference: AIR = American Indian Reservation
 1 A * following a VTD code indicates an actual voting district. Its absence indicates that the VTD is a pseudo voting district or no information is available as to its status.
 2 A * * following a block number indicates that the block number is repeated elsewhere in the block.

32 516030N
83 918416W

32 516030N
83 800761W



Sheet Location within County



Key to Adjacent Sheets

1	2
3	4
6	7
8	

ST: Georgia (13)
 COU: Peach (225)
 SHEET 4 OF 8 PARENT SHEETS



All legal boundaries and names are as of January 1, 2000.
 The boundaries shown on this map are for Census Bureau statistical data collection and tabulation purposes only; their depiction and designation for statistical purposes does not constitute a determination of jurisdictional authority or rights of ownership or entitlement.
 U.S. DEPARTMENT OF COMMERCE Economics and Statistics Administration U.S. Census Bureau