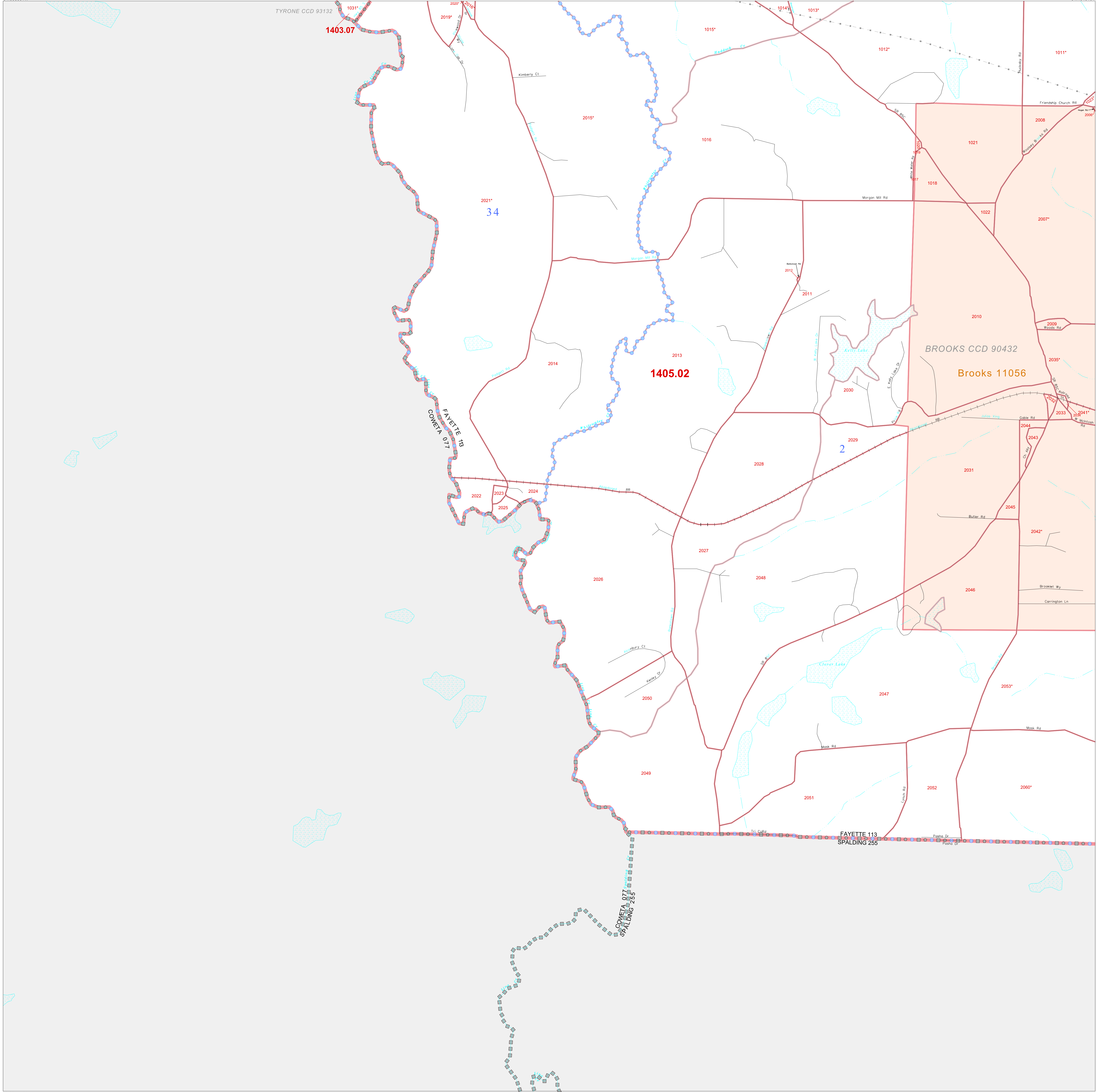


P. L. 94-171 COUNTY BLOCK MAP (CENSUS 2000)

33 320701N  
84 853891W

33 320781N  
84 854915W



**GEOGRAPHIC AREAS LEGEND**

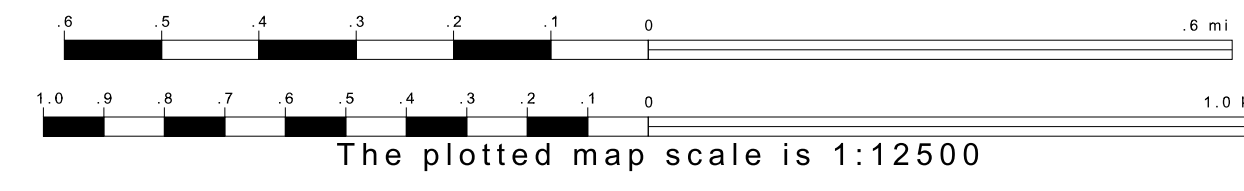
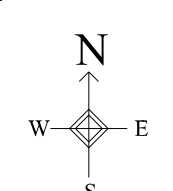
SYMBOL	NAME STYLE
☆☆☆☆☆	INTERNATIONAL
///////	AIR (State)
	STATE
■■■■■	COUNTY
○○○○○	CENSUS COUNTY DIV. Consolidated City
□□□□□	Incorporated Place
▭▭▭▭▭	Census Designated Place
-----	Corporate Offset Boundary
.....	Voting District
-----	Census Tract
-----	BLOCK <sup>2</sup>

Mosaic  Inset  Out Area

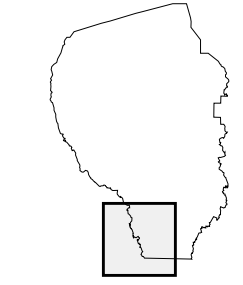
Abbreviation Reference: AIR = American Indian Reservation  
 1 A \* following a VTD code indicates an actual voting district. Its absence indicates that the VTD is a pseudo voting district or no information is available as to its status.  
 2 A \* \* following a block number indicates that the block number is repeated elsewhere in the block.

33 237742N  
84 553891W

33 237742N  
84 454915W




Sheet Location within County



Key to Adjacent Sheets

7	8	9
10	11	

ST: Georgia (13)  
 COU: Fayette (113)  
 SHEET 10 OF 11 PARENT SHEETS



All legal boundaries and names are as of January 1, 2000. The boundaries shown on this map are for Census Bureau statistical data collection and tabulation purposes only; their depiction and designation for statistical purposes does not constitute a determination of jurisdictional authority or rights of ownership or entitlement. U.S. DEPARTMENT OF COMMERCE Economics and Statistics Administration U.S. Census Bureau