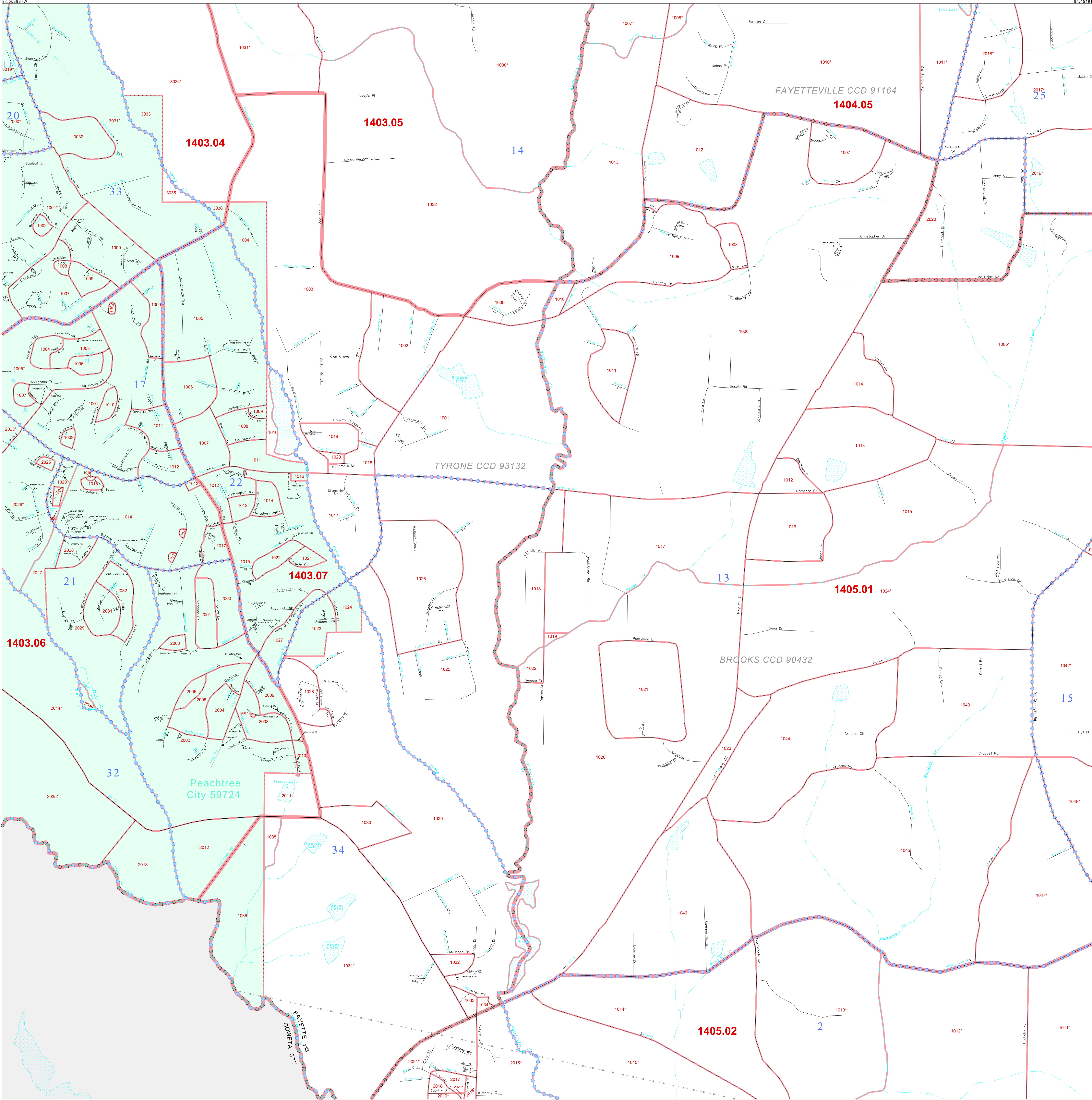


P. L. 94-171 COUNTY BLOCK MAP (CENSUS 2000)

33 403812N
84 553891W

33 403812N
84 484916W



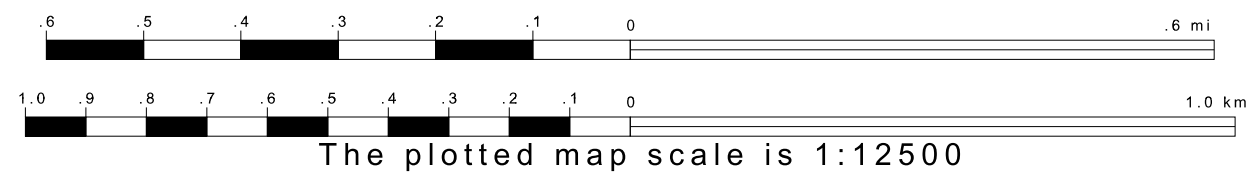
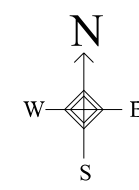
GEOGRAPHIC AREAS LEGEND

SYMBOL	NAME STYLE
☆☆☆☆☆	INTERNATIONAL
///////	AIR (State)
	STATE
■■■■■	COUNTY
○○○○○	CENSUS COUNTY DIV. Consolidated City
□□□□□	Incorporated Place
▨▨▨▨▨	Census Designated Place
.....	Corporate Offset Boundary
●●●●●	Voting District
—————	Census Tract
—————	BLOCK ²

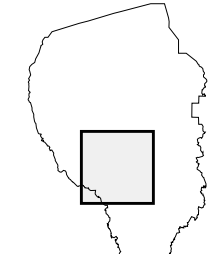
Abbreviation Reference: AIR = American Indian Reservation
 1 A " " following a VTD code indicates an actual voting district. Its absence indicates that the VTD is a pseudo voting district or no information is available as to its status.
 2 A " " following a block number indicates that the block number is repeated elsewhere in the block.

33 320793N
84 553891W

33 320793N
84 484916W




Sheet Location within County



Key to Adjacent Sheets

4	5	6
7	8	9
10	11	

ST: Georgia (13)
 COU: Fayette (113)
 SHEET 8 OF 11 PARENT SHEETS



All legal boundaries and names are as of January 1, 2000. The boundaries shown on this map are for Census Bureau statistical data collection and tabulation purposes only; their depiction and designation for statistical purposes does not constitute a determination of jurisdictional authority or rights of ownership or entitlement. U.S. DEPARTMENT OF COMMERCE Economics and Statistics Administration U.S. Census Bureau