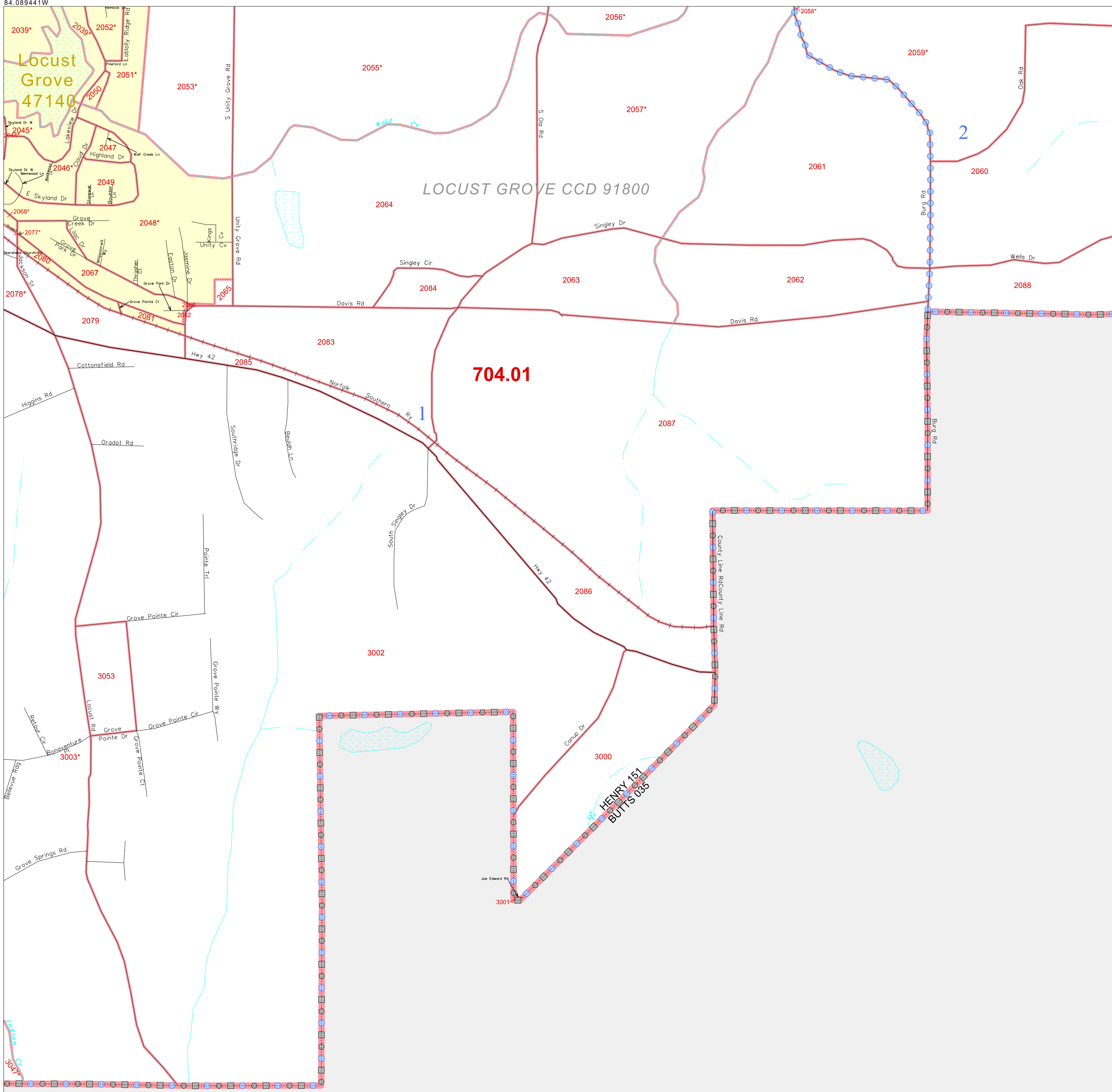


33 347822N
84 089441W

33 347822N
83 990387W



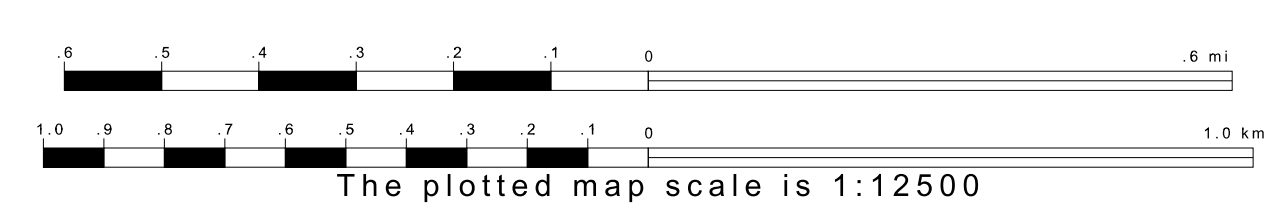
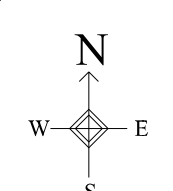
GEOGRAPHIC AREAS LEGEND

SYMBOL	NAME STYLE
☆☆☆☆☆	INTERNATIONAL
///////	AIR (State)
#####	STATE
■■■■■	COUNTY
○○○○○	CENSUS COUNTY DIV.
○	Consolidated City
■	Incorporated Place
■	Census Designated Place
---	Corporate Offset Boundary
●●●●●	Voting District
---	Census Tract
---	BLOCK ²

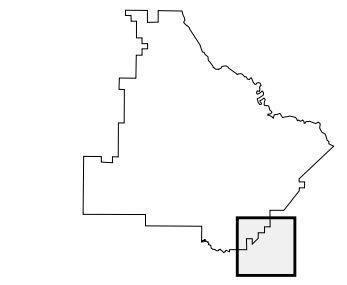
Abbreviation Reference: AIR = American Indian Reservation
 1 A " " following a VTD code indicates an actual voting district. Its absence indicates that the VTD is a pseudo voting district or no information is available as to its status.
 2 A " " following a block number indicates that the block number is repeated elsewhere in the block.

33 264804N
84 089441W

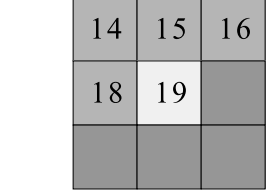
33 284804N
83 990387W



Sheet Location within County



Key to Adjacent Sheets



ST: Georgia (13)
 COU: Henry (151)
 SHEET 19 OF 19 PARENT SHEETS

