

P. L. 94-171 COUNTY BLOCK MAP (CENSUS 2000)

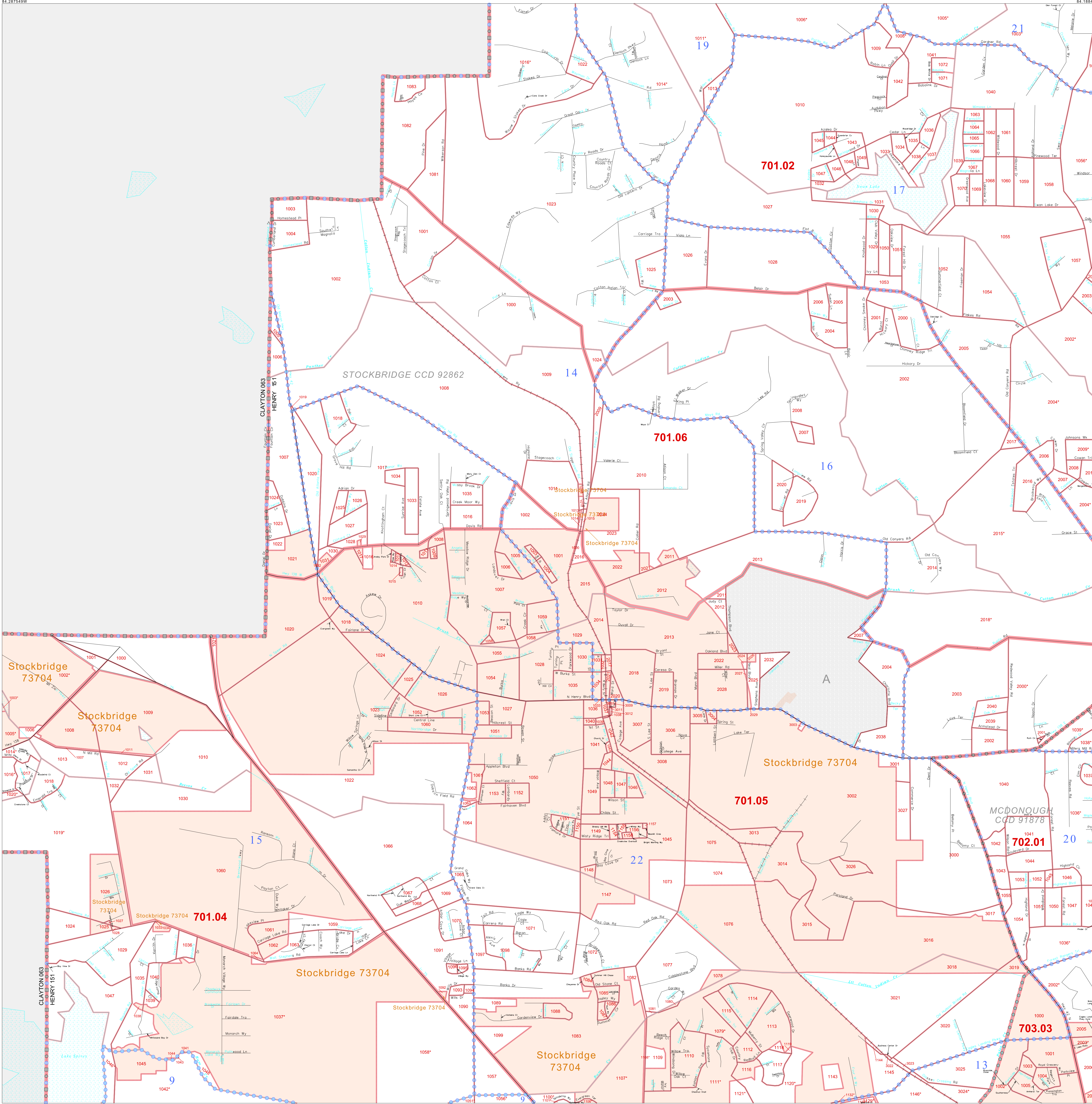
33 59876N
84 28749W

33 59876N
84 18849W

GEOGRAPHIC AREAS LEGEND

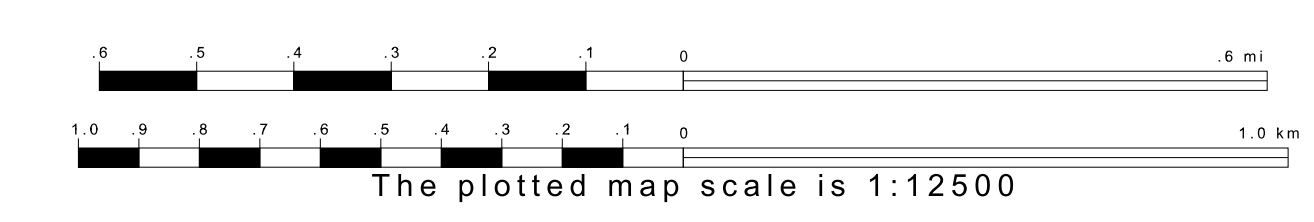
SYMBOL	NAME STYLE
☆☆☆☆☆	INTERNATIONAL
//////	AIR (State)
	STATE
▣▣▣▣	COUNTY
○ ○ ○ ○ ○	CENSUS COUNTY DIV.
○ ○ ○ ○ ○	Consolidated City
■ ■ ■ ■ ■	Incorporated Place
■ ■ ■ ■ ■	Census Designated Place
.....	Corporate Offset Boundary
.....	Voting District
.....	Census Tract
.....	BLOCK ²

Abbreviation Reference: AIR = American Indian Reservation
 1 A * following a VTD code indicates an actual voting district. Its absence indicates that the VTD is a pseudo voting district or no information is available as to its status.
 2 A * * following a block number indicates that the block number is repeated elsewhere in the block.

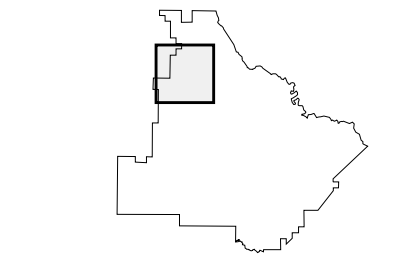


33 51358N
84 28749W

33 51358N
84 18849W



Sheet Location within County



Key to Adjacent Sheets

1	2
3	4
5	6
7	8
9	

ST: Georgia (13)
 COU: Henry (151)
 SHEET 4 OF 19 PARENT SHEETS



All legal boundaries and names are as of January 1, 2000.
 The boundaries shown on this map are for Census Bureau statistical data collection and tabulation purposes only; their depiction and designation for statistical purposes does not constitute a determination of jurisdictional authority or rights of ownership or entitlement.
 U.S. DEPARTMENT OF COMMERCE Economics and Statistics Administration U.S. Census Bureau