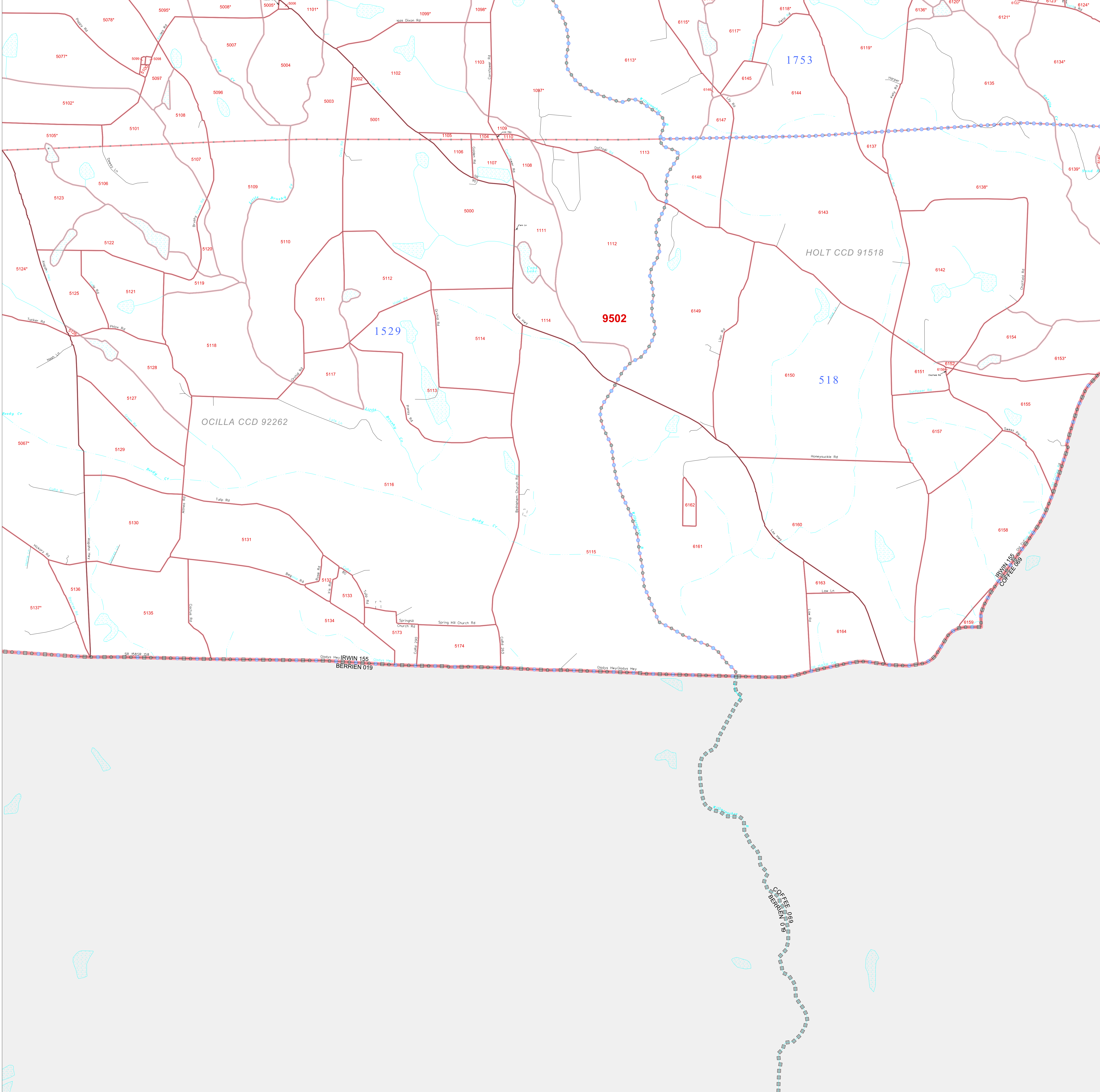


P. L. 94-171 COUNTY BLOCK MAP (CENSUS 2000)

31 554433N  
83 249153W

31 554433N  
83 094486W



**GEOGRAPHIC AREAS LEGEND**

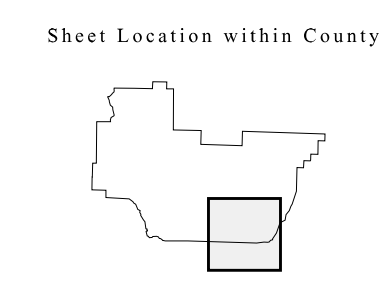
SYMBOL	NAME	STYLE
☆☆☆☆	INTERNATIONAL	
////	AIR (State)	
////	STATE	
■ ■ ■ ■	COUNTY	
○ ○ ○ ○	CENSUS COUNTY DIV.	
○ ○ ○ ○	Consolidated City	
■ ■ ■ ■	Incorporated Place	
■ ■ ■ ■	Census Designated Place	
.....	Corporate Offset Boundary	
● ● ● ●	Voting District	
— — — —	Census Tract	
— — — —	BLOCK <sup>2</sup>	

Maturity:  Inset  Out Area

Abbreviation Reference: AIR = American Indian Reservation  
 1 A \* following a VTD code indicates an actual voting district. Its absence indicates that the VTD is a pseudo voting district or no information is available as to its status.  
 2 A \* \* following a block number indicates that the block number is repeated elsewhere in the block.

31 421565N  
83 249153W


31 421565N  
83 094486W



Key to Adjacent Sheets

4	5	6
8	9	10

ST: Georgia (13)  
 COU: Irwin (155)  
 SHEET 9 OF 10 PARENT SHEETS



All legal boundaries and names are as of January 1, 2000. The boundaries shown on this map are for Census Bureau statistical data collection and tabulation purposes only; their depiction and designation for statistical purposes does not constitute a determination of jurisdictional authority or rights of ownership or entitlement. U.S. DEPARTMENT OF COMMERCE Economics and Statistics Administration U.S. Census Bureau