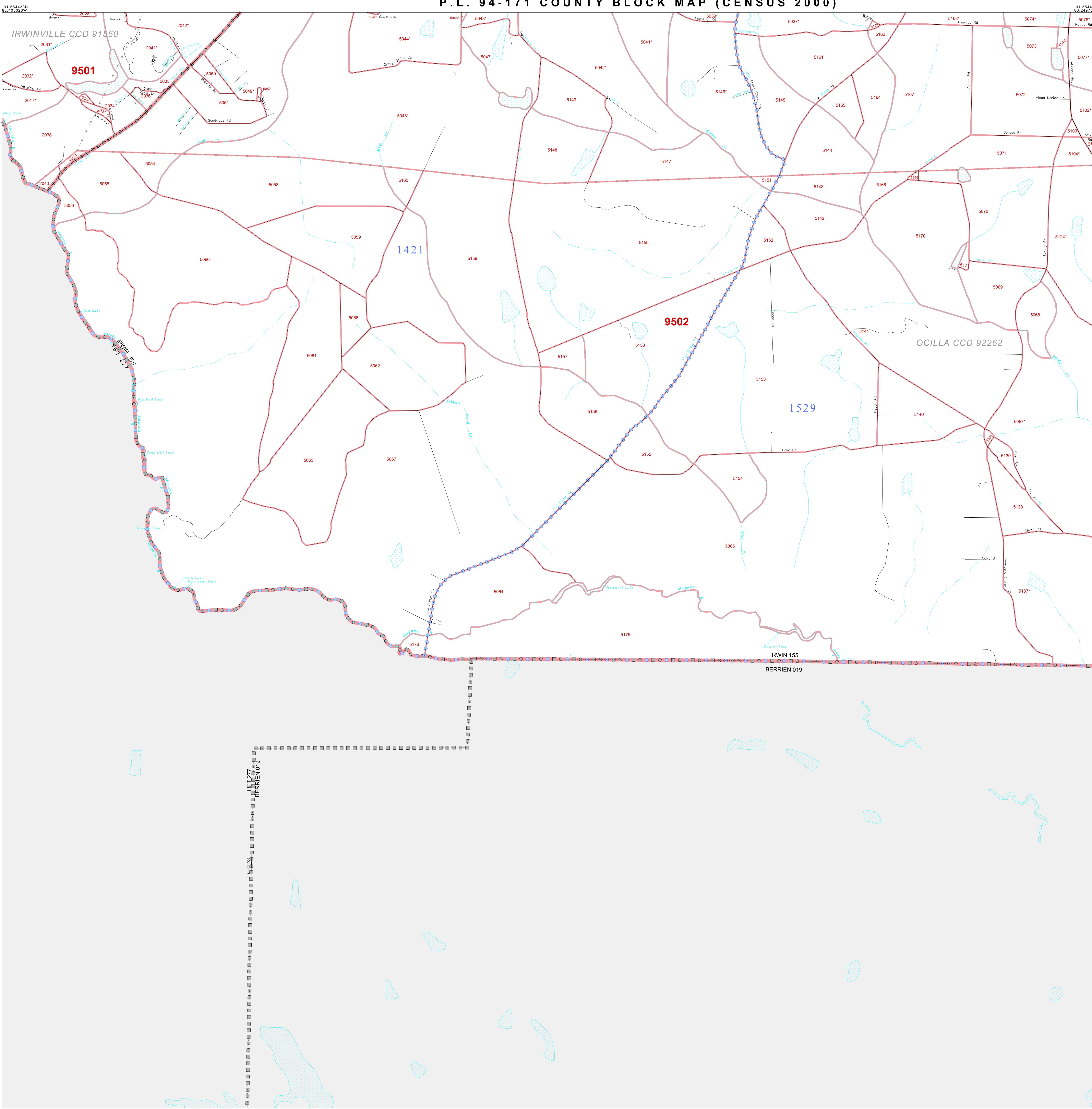


P. L. 94-171 COUNTY BLOCK MAP (CENSUS 2000)

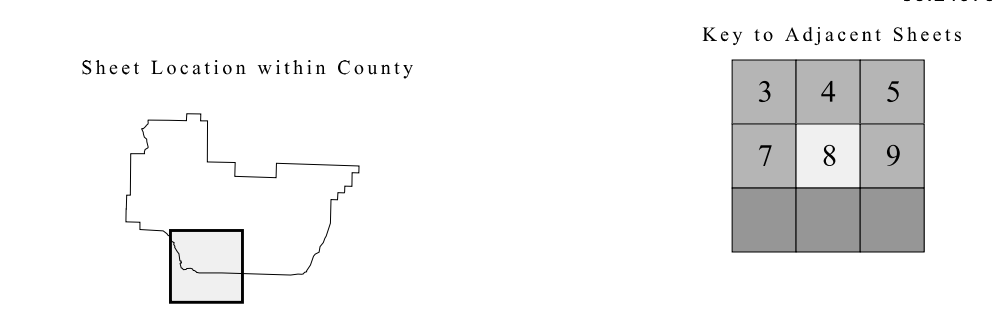
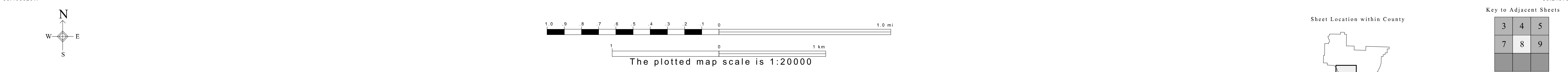


GEOGRAPHIC AREAS LEGEND


SYMBOL	NAME STYLE
☆☆☆☆	INTERNATIONAL
////	AIR (State)
	STATE
■ ■ ■ ■	COUNTY
○ ○ ○ ○	CENSUS COUNTY DIV. Consolidated City
■ ■ ■ ■	Incorporated Place
■ ■ ■ ■	Census Designated Place
— · — ·	Corporate Offset Boundary
● ● ● ●	Voting District
— — — —	Census Tract
■ ■ ■ ■	BLOCK

Abbreviation Reference: AIR = American Indian Reservation
 1 A * following a VTD code indicates an actual voting district. Its absence indicates that the VTD is a pseudo voting district or no information is available as to its status.
 2 A * * following a block number indicates that the block number is repeated elsewhere in the block.

Map controls:



ST: Georgia (13)
 COU: Irwin (155)
 SHEET 8 OF 10 PARENT SHEETS



All legal boundaries and names are as of January 1, 2000.
 The boundaries shown on this map are for Census Bureau statistical data collection and tabulation purposes only; their depiction and designation for statistical purposes does not constitute a determination of jurisdictional authority or rights of ownership or entitlement.
 U.S. DEPARTMENT OF COMMERCE Economics and Statistics Administration U.S. Census Bureau