

P. L. 94-171 COUNTY BLOCK MAP (CENSUS 2000)

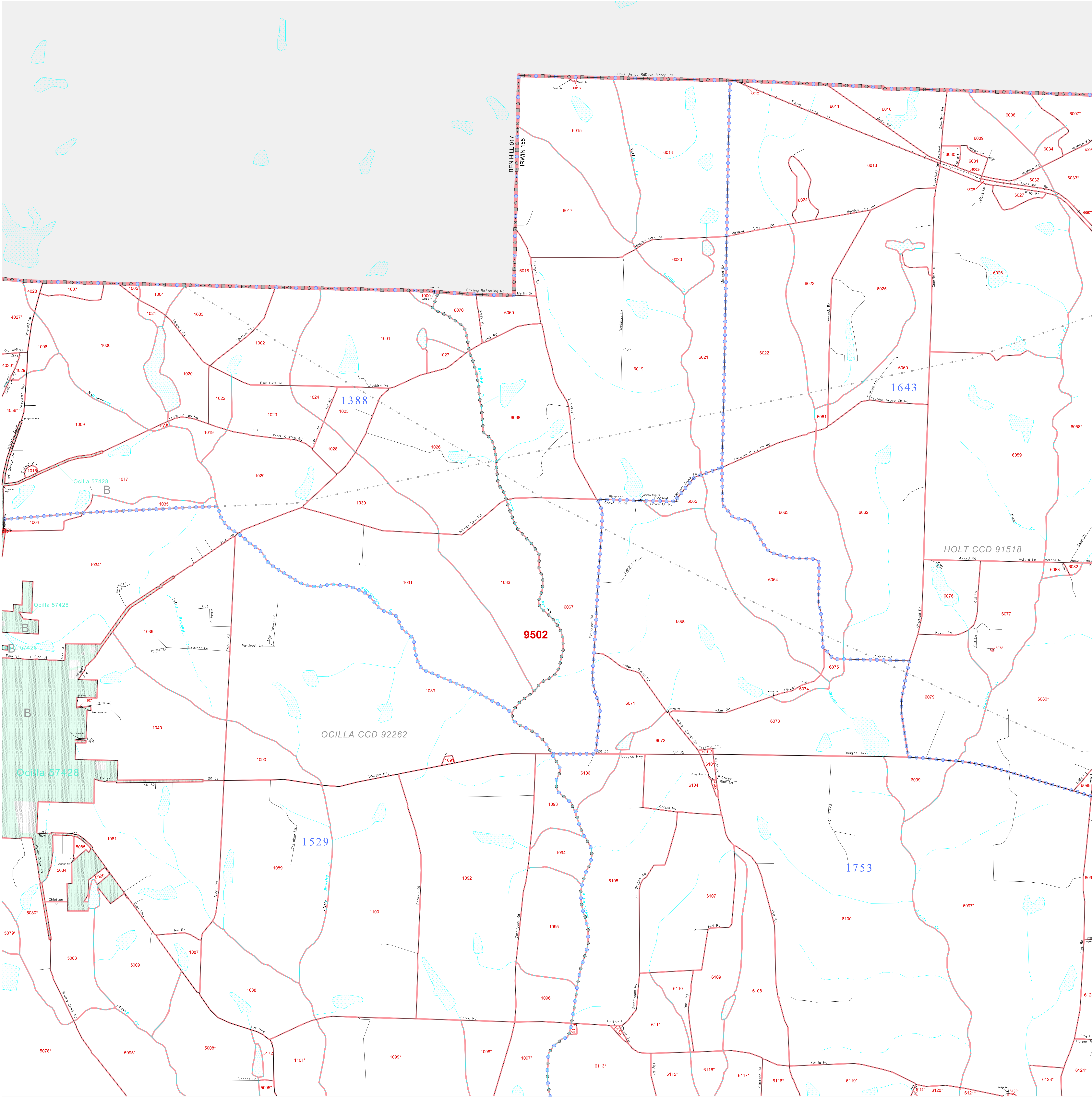
31.687302N  
83.249153W

31.687302N  
83.094489W

**GEOGRAPHIC AREAS LEGEND**

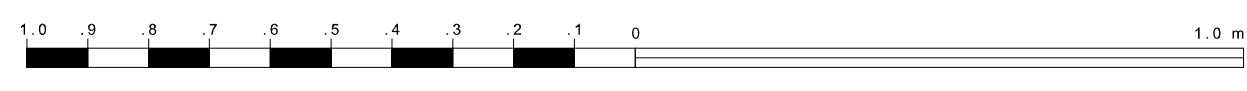
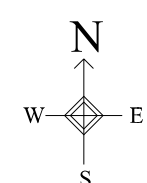
SYMBOL	NAME STYLE
☆☆☆☆☆	INTERNATIONAL
//////	AIR (State)
	STATE
▣	COUNTY
○	CENSUS COUNTY DIV.
○	Consolidated City
■	Incorporated Place
■	Census Designated Place
—	Corporate Offset Boundary
●	Voting District
—	Census Tract
—	BLOCK

Abbreviation Reference: AIR = American Indian Reservation  
 1 A "\*" following a VTD code indicates an actual voting district. Its absence indicates that the VTD is a pseudo voting district or no information is available as to its status.  
 2 A "\*" following a block number indicates that the block number is repeated elsewhere in the block.



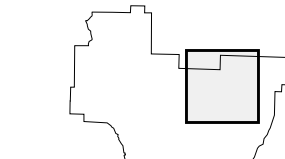
31.54433N  
83.249153W

31.54433N  
83.094489W



The plotted map scale is 1:20000

Sheet Location within County



Key to Adjacent Sheets

2	5	6
4	5	6
8	9	10

ST: Georgia (13)  
 COU: Irwin (155)  
 SHEET 5 OF 10 PARENT SHEETS

