

P.L. 94-171 COUNTY BLOCK MAP (CENSUS 2000)

31 687302N
83 660287W

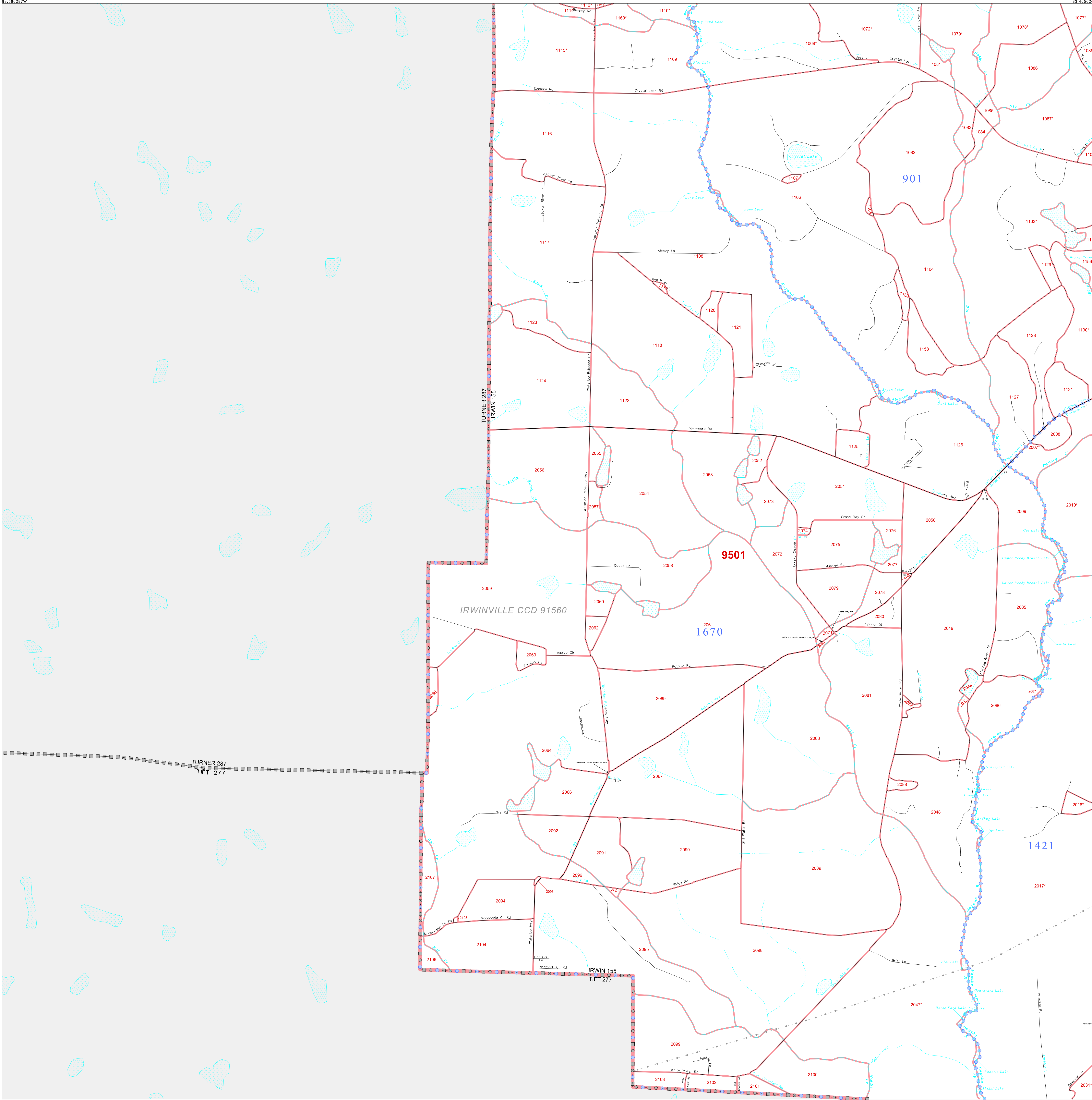
31 687302N
83 408020W

GEOGRAPHIC AREAS LEGEND

| SYMBOL | NAME STYLE |
|-----------|---|
| ☆☆☆☆☆ | INTERNATIONAL |
| ////// | AIR (State) |
| | STATE |
| ▣▣▣▣▣ | COUNTY |
| ○ ○ ○ ○ ○ | CENSUS COUNTY DIV. Consolidated City |
| ■ ■ ■ ■ ■ | Incorporated Place |
| ■ ■ ■ ■ ■ | Census Designated Place |
| | Corporate Offset Boundary |
| | Voting District |
| | Census Tract |
| | BLOCK ² |

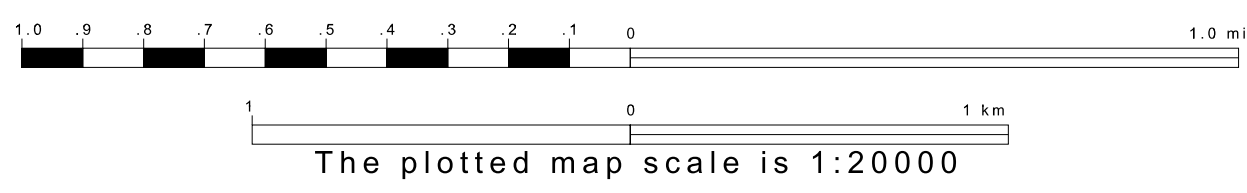
Mosaic: Inset Out Area

Abbreviation Reference: AIR = American Indian Reservation
 1 A " " following a VTD code indicates an actual voting district. Its absence indicates that the VTD is a pseudo voting district or no information is available as to its status.
 2 A " " following a block number indicates that the block number is repeated elsewhere in the block.

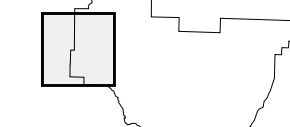


31 554433N
83 560287W

31 554433N
83 408020W




Sheet Location within County



Key to Adjacent Sheets

| | |
|---|---|
| 1 | 2 |
| 3 | 4 |
| 7 | 8 |

ST: Georgia (13)
 COU: Irwin (155)
 SHEET 3 OF 10 PARENT SHEETS



All legal boundaries and names are as of January 1, 2000. The boundaries shown on this map are for Census Bureau statistical data collection and tabulation purposes only; their depiction and designation for statistical purposes does not constitute a determination of jurisdictional authority or rights of ownership or entitlement. U.S. DEPARTMENT OF COMMERCE Economics and Statistics Administration U.S. Census Bureau