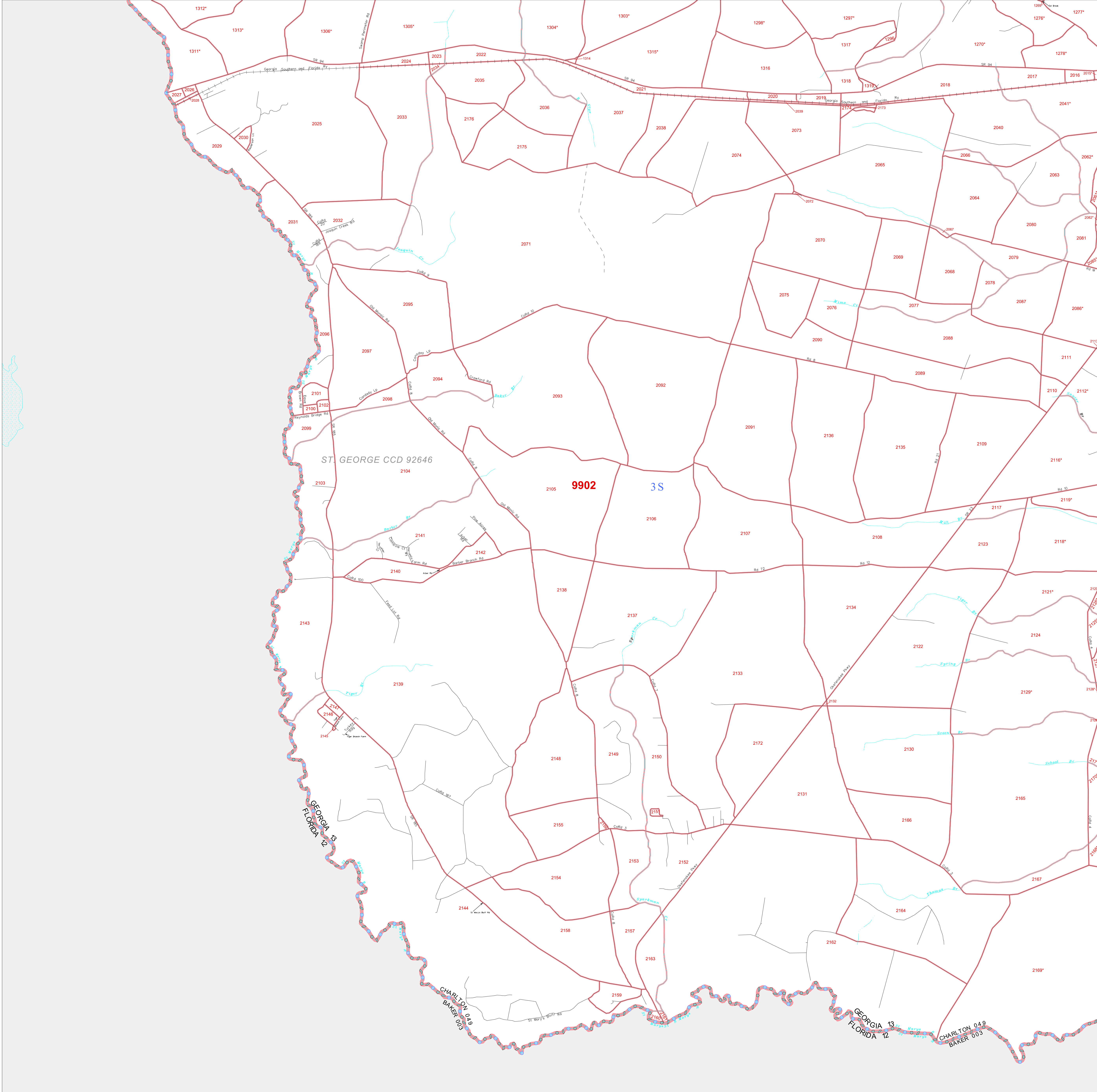


P. L. 94-171 COUNTY BLOCK MAP (CENSUS 2000)

30 533013N
82 262068W

30 533013N
82 050587W



GEOGRAPHIC AREAS LEGEND

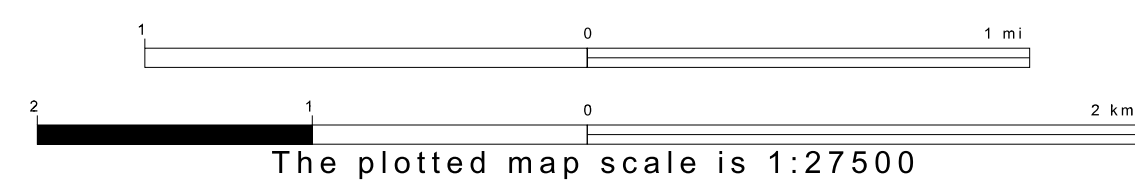
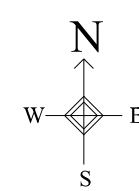
- | SYMBOL | NAME | STYLE |
|--------|---------------------------|-------|
| ☆☆☆☆☆ | INTERNATIONAL | |
| ////// | AIR (State) | |
| | STATE | |
| ■■■■■ | COUNTY | |
| ○○○○○ | CENSUS COUNTY DIV. | |
| ○ | Consolidated City | |
| ■ | Incorporated Place | |
| ■ | Census Designated Place | |
| --- | Corporate Offset Boundary | |
| | Voting District | |
| --- | Census Tract | |
| --- | BLOCK ² | |

Abbreviation Reference: AIR = American Indian Reservation
 1 A * following a VTD code indicates an actual voting district. Its absence indicates that the VTD is a pseudo voting district or no information is available as to its status.
 2 A * * following a block number indicates that the block number is repeated elsewhere in the block.

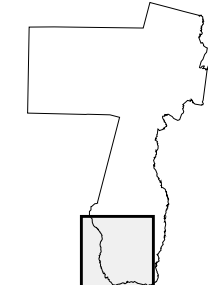
Mapary: Inset Out Area

30 350293N
82 262068W

30 350293N
82 050587W



Sheet Location within County



Key to Adjacent Sheets

7	8
9	10

ST: Georgia (13)
 COU: Charlton (049)
 SHEET 9 OF 10 PARENT SHEETS

