

P.L. 94-171 COUNTY BLOCK MAP (CENSUS 2000)

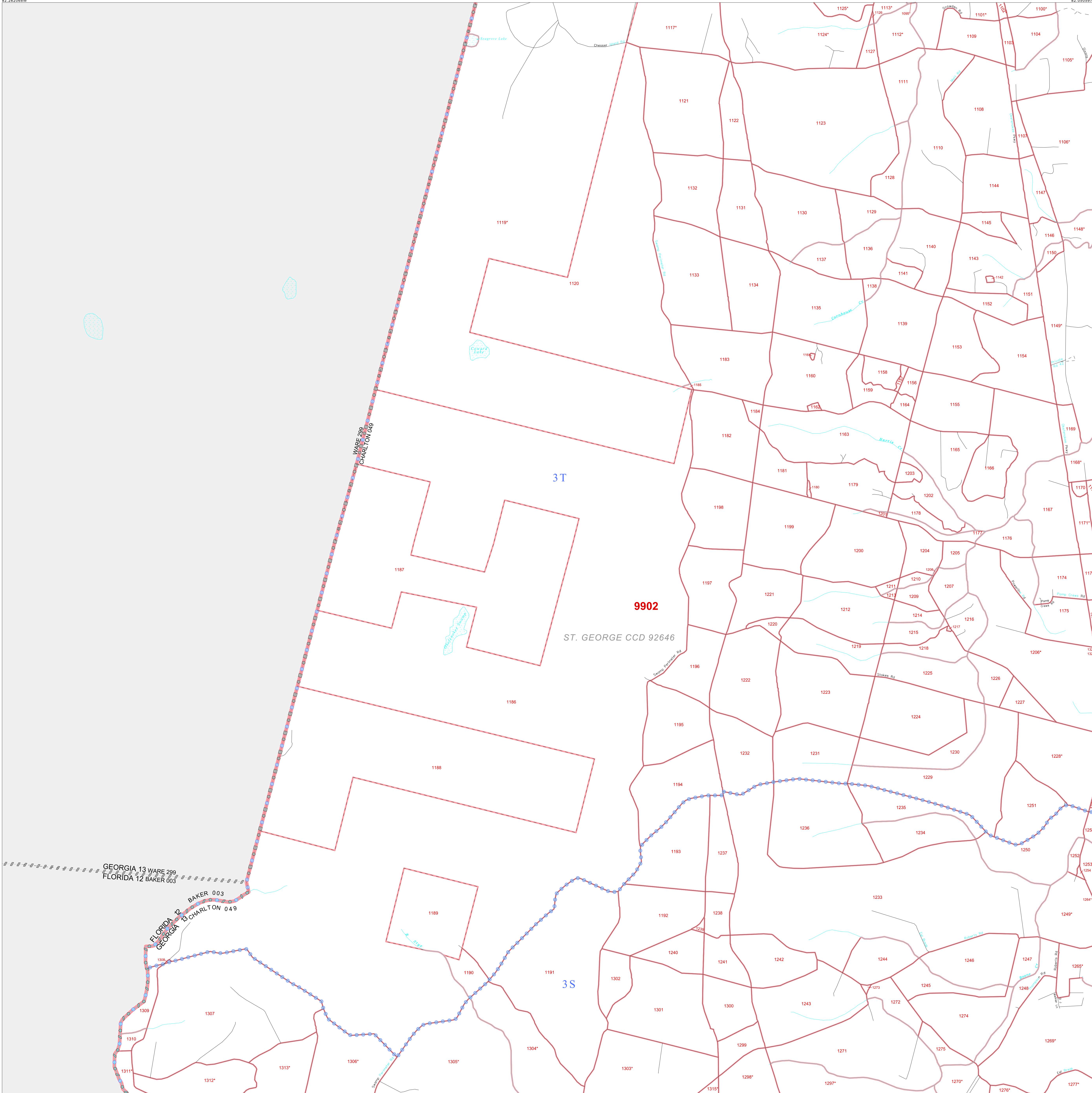
30 715733N  
82 262068W

30 715733N  
82 090597W

**GEOGRAPHIC AREAS LEGEND**

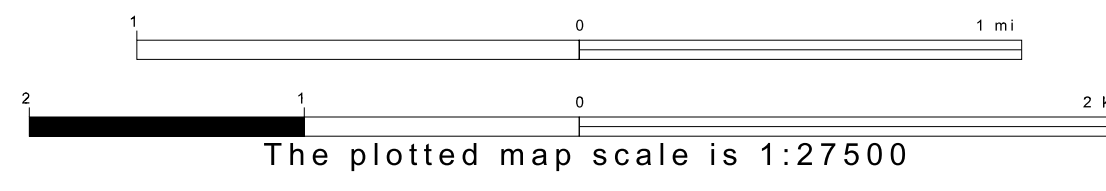
SYMBOL	NAME STYLE
☆☆☆☆☆	INTERNATIONAL
//////	AIR (State)
	STATE
■ ■ ■ ■ ■	COUNTY
○ ○ ○ ○ ○	CENSUS COUNTY DIV.
○ ○ ○ ○ ○	Consolidated City
■ ■ ■ ■ ■	Incorporated Place
■ ■ ■ ■ ■	Census Designated Place
.....	Corporate Offset Boundary
.....	Voting District
.....	Census Tract
.....	BLOCK <sup>2</sup>

Abbreviation Reference: AIR = American Indian Reservation  
 1 A \* following a VTD code indicates an actual voting district. Its absence indicates that the VTD is a pseudo voting district or no information is available as to its status.  
 2 A \* \* following a block number indicates that the block number is repeated elsewhere in the block.

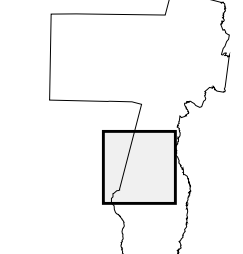


30 533013N  
82 262068W

30 533013N  
82 090597W



Sheet Location within County



Key to Adjacent Sheets

4	5	6
7	8	
9	10	

ST: Georgia (13)  
 COU: Charlton (049)  
 SHEET 7 OF 10 PARENT SHEETS



All legal boundaries and names are as of January 1, 2000. The boundaries shown on this map are for Census Bureau statistical data collection and tabulation purposes only; their depiction and designation for statistical purposes does not constitute a determination of jurisdictional authority or rights of ownership or entitlement. U.S. DEPARTMENT OF COMMERCE Economics and Statistics Administration U.S. Census Bureau