

P. L. 94-171 COUNTY BLOCK MAP (CENSUS 2000)

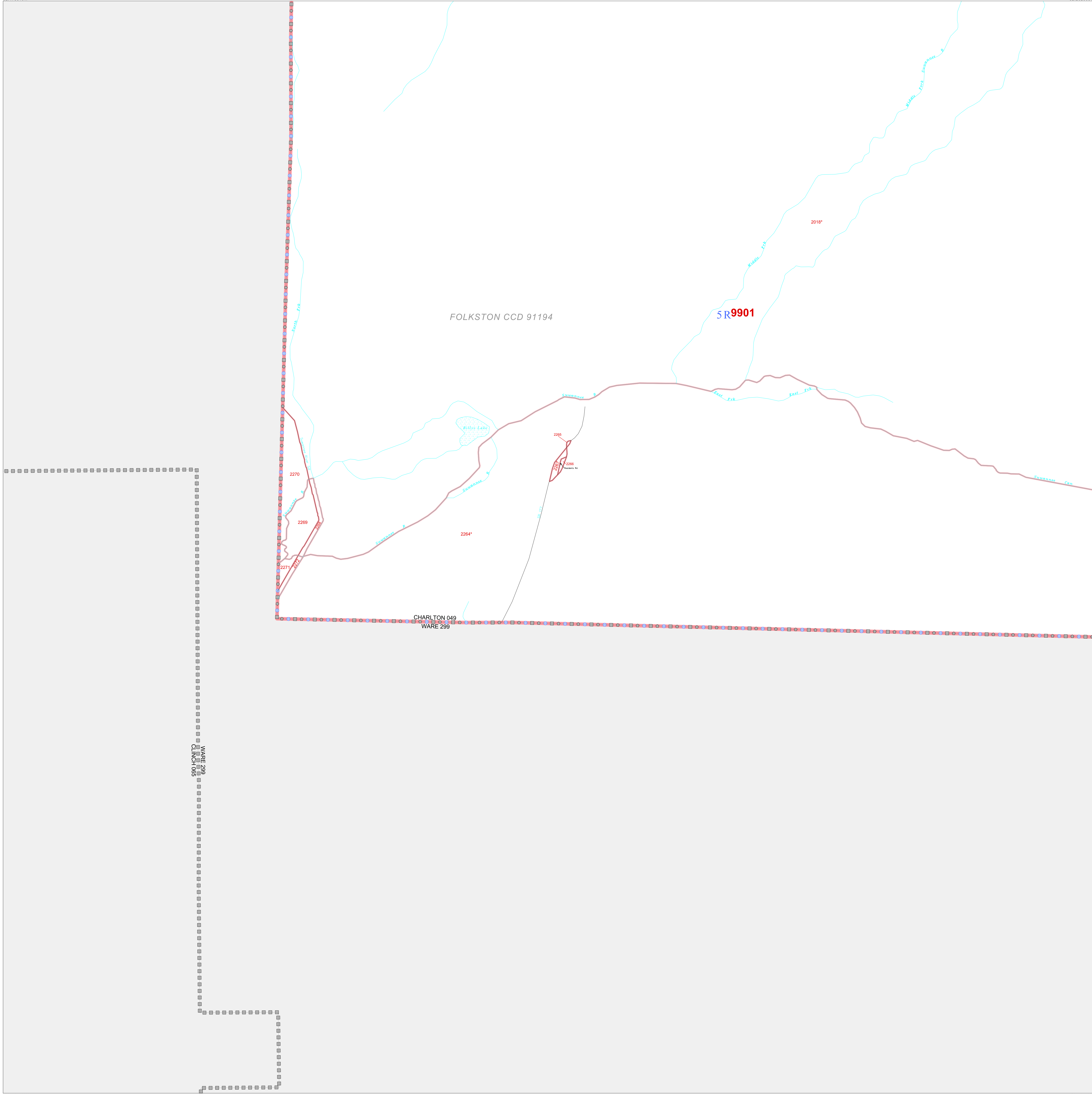
30 898453N  
82 473540W

30 898453N  
82 282068W

**GEOGRAPHIC AREAS LEGEND**

SYMBOL	NAME STYLE
*****	INTERNATIONAL
//////	AIR (State)
#####	STATE
####	COUNTY
○○○○○	CENSUS COUNTY DIV. Consolidated City
■■■■■	Incorporated Place
■■■■■	Census Designated Place
.....	Corporate Offset Boundary
●●●●●	Voting District
■■■■■	Census Tract
■■■■■	BLOCK <sup>2</sup>

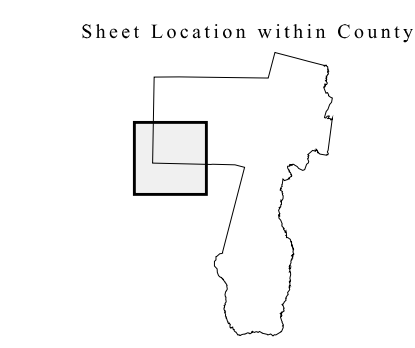
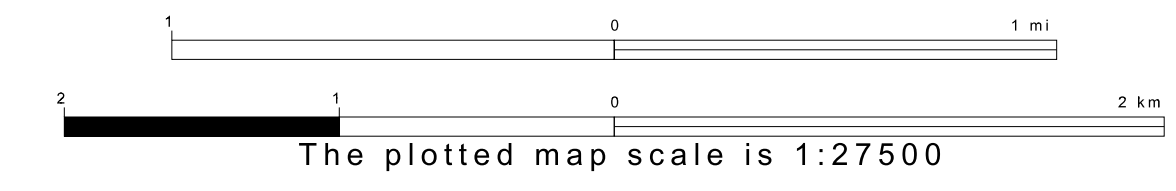
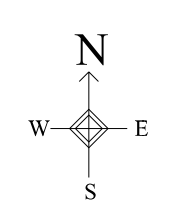
Abbreviation Reference: AIR = American Indian Reservation  
 1 A " " following a VTD code indicates an actual voting district. Its absence indicates that the VTD is a pseudo voting district or no information is available as to its status.  
 2 A " " following a block number indicates that the block number is repeated elsewhere in the block.



WARE 299  
CLINCH 005

30 715733N  
82 473540W


30 715733N  
82 282068W



Key to Adjacent Sheets

1	2
4	5
	7

ST: Georgia (13)  
 COU: Charlton (049)  
 SHEET 4 OF 10 PARENT SHEETS



All legal boundaries and names are as of January 1, 2000. The boundaries shown on this map are for Census Bureau statistical data collection and tabulation purposes only; their depiction and designation for statistical purposes does not constitute a determination of jurisdictional authority or rights of ownership or entitlement. U.S. DEPARTMENT OF COMMERCE Economics and Statistics Administration U.S. Census Bureau